

BARET THOMAS BERCIER, a student at South Cameron High School, is shown with a friend at the one-week LSU Pre-Med summer camp in Baton Rouge.

Thomas attends pre-med summer camp at LSU

Attending a special one-week LSU Pre-Med Summer Camp in Baton Rouge was Baret Thomas Bercier, son of Mr. and Mrs. Michael H. Bercier. Baret is a student at South Cameron High School. Students competed with 8th and 9th graders from rural Louisiana for 16 positions.

They were selected by GPA, written essay, teacher recommendation, and physician-mentor sponsorship. Baret's mentor is Richard D. Sanders, MD of Creole.

Students resided on the LSU Baton Rouge campus July 8 - 12, and spent the week exploring a career in rural primary care medicine. They participated in

hands-on science lab activities and visited area health care facilities, including L S U Health Sciences Center Medical School in New Orleans. They met with doctors and medical students to learn what skills and studies are necessary to become a primary care physician.

LSU Pre-Med Camp is the collaborative effort of the Central Louisiana Area Health Education Center, LSU Division of Continuing Education, and the Baton Rouge General Medical Center.

Programs are offered here to organizations

Any organization wishing to have a presentation on the Cameron Parish Outreach program dealing with domestic violence is invited to call Angela Jouett, community organizer, at 337-370-6736.

The program seeks to educate the public about domestic violence and child victimization. "We can provide the latest advocacy, intervention and prevention information as well as strategies on how to use the information properly," Ms. Jouett stated.

Blood drives are this week

LifeShare Blood Centers will conduct two blood drives in Cameron Parish this week.

On Saturday, July 27 a drive to replenish blood for Helen Theriot will be held at the Sacred Heart Life Center in Creole from 4 to 8:30 p.m.

On Sunday, July 28 a drive will be held at St. Eugene Catholic Church in Grand Chenier from 10 a.m. to 12 noon.

Marshland Festival is Aug. 2 - 4

The 13th annual Marshland Festival, which originated in Hackberry, will be held Friday-Sunday, Aug. 2-4 at the Lake Charles Civic Center.

There will be musical entertainment each day beginning at 7 p.m. on Friday, 1 p.m. on Saturday and 12 noon on Sunday.

This year's entertainers include Billy Joe Royal, Wayne Toups, Barry Badon, Al "Lil Fats" Jackson, Kadillax, Horace Mann, Lee Benoit, Louisiana Kingfish, Little Chenier Playboys, Moe-D, LA Express, Johnny Alan and Charles Mann.

Gates will open at 5:30 p.m. Friday, 10:30 a.m. Saturday and at 11 a.m. Sunday.

There will be a wide variety of exhibits, games, arts and crafts and food booths.

Donations are sought for youth

Donations are being sought by family members here for Danielle Peshoff, 19, who is suffering from liver cancer.

Danielle, who lives in Wisconsin, is the daughter of Daniel Peshoff, formerly of Cameron, and the granddaughter of the late Walter and Irene Peshoff of Cameron.

Donation boxes have been placed at several local stores and an account is being set up at the Cameron State Bank.

The family also asks that everyone remember Danielle in their prayers.

Gator Festival is Oct. 6th

Plans are being made for the 17th annual Alligator Harvest Festival sponsored by St. Eugene Catholic Church of Grand Chenier. The festival will be held Sunday, Oct. 6, beginning at 10 a.m. at the Grand Chenier State Park.

In addition to live music, the day's events will include Cajun food and barbecue, children's games, cake walks, auctions, country store, live alligator display, alligator skinning contest, Sturlese Memorial Award for the largest alligator and many more activities.

For more information call Father Vincent at 538-2245 or Zeke Wainwright at 775-5578.

Dinner is set

All senior citizens of Cameron Parish are invited to a dinner sponsored by the First Baptist Church of Cameron at 4:30 p.m. at the church's fellowship hall.

If you have any questions call 775-5277.



A VISITOR, Allen Danos of Galliano, here views the rock breakwaters between Holly Beach and Constance Beach which were recently built higher as part of a beach restoration project. In a few weeks a contractor will begin pumping sand from offshore between the barriers and the beach which, it is hoped, will stabilize the beach and provide additional protection to the highway and to the beach homes in the area.

HOLLY BEACH PROJECT

Sand pumping to begin soon

The first phase of the Holly Beach Breakwater Enhancement and Sand Management Project has been completed and the second phase will begin shortly.

85 limestone breakwaters which were installed just off the beach in 1991 have been raised along a 5.3 mile stretch between Holly Beach and Constance Beach where La. 82 has been at risk from pounding tides.

When the breakwaters were

installed it was believed they would protect the highway. A study determined that the breakwaters would do more good closer to the beach, but instead of moving them in, the new project is designed to moved the beach out to meet

them.

In a few weeks nearly 2 million cubic yards of sand will be pumped between the breakwaters and the beach at a cost of about \$10 million. The breakwater work cost about \$2.4 million.

Cameron tax passes

A 10-year, 9.40 mill tax for the operation of Cameron Parish Water and Wastewater District 1 was passed by district voters 102-9 in an election Saturday.

The Cameron Waterworks District 1 and Sewer District 1 were recently combined into one district. The old combined millage for the two districts was 13.40 mills.

Although voters approved a new millage of 9.40 mills, the board intends to collect only 7 mills, which means nearly a 50 percent reduction in taxes for the district.

Combining of the two districts was done to simplify the two operations which were being done out of the same office.

Schooners recalled in Cameron Parish waters

Cameron Pilot, July 24, 1969

SCHOONERS RECALLED By BERNICE STEWART

Boats sailing on inland or Gulf waters have always fascinated me. And our parish of Cameron has certainly had its share. In looking through old records I have discovered the names of a number of schooners that made voyages from the Mermentau and the Calcasieu Rivers to Galveston, New Orleans, and other Gulf ports as far as Mexico.

It is said that the first sailboat on Cameron waters was the Jubilee, brought from Massachusetts to Grand Chenier by Paul Jones. It carried supplies to the Chenier from New Orleans.

Others sailing back and forth were the Chafana, manned by Capt. Eugene Lawrence; Flower France, by Capt. Louis Zampenie; Two Brothers, by Capt. Emmanuel Sturlese; and Two Sisters, by Capt. Charles Sturlese. (Other records copied at New Orleans give Capt. Joe Galli as manning the Two Sisters when it sank on a trip to Galveston in October, 1881.)

The Mary Lee was built about 1880 by E. A. Perkins and was captained by Joe Wainwright. The Ramsey was purchased by Lastie Vincent from Capt. George (John) Miller about that time. The John Albert was operated by Capt. William Vincent.

C. F. Henry stated that at one time from 70 to 80 schooners could be counted within a distance of three miles from the mouth of the Calcasieu to the

Gulf and Calcasieu Bar.

The first steamboat to run between Leesburg and Lake Charles on the Calcasieu was the Raymus (also spelled Ramos), operated by Capt. Reynolds. Then there followed the Mary Lynch under Capt. J. B. Quinn and the Buck Hart operated by Capt. Milton.

The Aurora Borealis Rex (King of the Northern Lights) is so much a remembered tale of the Calcasieu that its name is quickly recalled.

On the Mermentau in 1880, Capt. D. E. Sweet came from Minnesota bringing his tug, Ida. Soon after he moved to Lake Arthur, he had the Harry Bishop built and ran it. From 1888 to 1891 he ran his stern wheeler, Louisa Storm. In 1891 he had another stern wheeler, the Olive, built. Shortly thereafter he retired, turning his boat and trade over to his son, Henry Sweet. The Olive plied the gray waters of the Mermentau for 17 years, being decommissioned in 1908.

Just as the sailboats had given way to steamboats, so did the steamboats in turn disappear from the rivers, leaving the gasoline launches to carry on.

Familiar names on the Mermentau were the White Lily (as a child I never could understand how this boat could burn up in river of water), Tubor, Margie, Crescent, and Delta. I recall that another boat was called the E. O. Gladys, which, I presume, was a gasoline launch.

So many boats and each with a thousand stories! What would they tell if they came sailing back with the power of speech?

Consignment of calves ends Aug. 1

Consignment of calves to the Louisiana Calf to Carcass Project for 2002-2003 will end Aug. 1, according to Gary Wicke, Cameron Parish Extension Agent.

The overall objective of this project is to create an opportunity for beef cattle producers in Louisiana to evaluate feedlot and carcass performance of the cattle they are currently producing. Results of this project should serve as a guide for producers to evaluate their current breeding program and make any necessary adjustments that will allow them to remain in the mainstream of the beef industry.

In Louisiana the typical cow-calf producers will sell calves at weaning. This project is set up to allow any cow-calf producers the opportunity to see what happens to his/her calves after they are weaned.

For more information contact the Cameron Parish Extension Office at 775-5516.

Blood drive set for Schmulling

A blood drive to replace blood given to Franz Schmulling of Johnson Bayou during a recent emergency will be held from 2 to 6 p.m. Saturday, Aug. 3 at the Holly Beach Fire Station.

Rodney Guilbeaux, who is chairman of the drive, said Schmulling recently had to be given numerous blood transfusions after suffering a sudden illness.

Mr. Schmulling is presently out of work and does not have hospitalization insurance.

For more information call Mr. Guilbeaux at 569-2159.

Canik at nationals

Kaylee Jo Canik of South Cameron High School placed sixth in girls cutting horse competition in the second performance of the National High School Championship Rodeo in Farmington, N. M. on Monday.

Canik won the Louisiana State girls cutting horse championship earlier in the year.

The rodeo will continue through Sunday.



Callie Brevelle

Callie is winner of state title - goes to nationals

Callie Brevelle recently won the title of Louisiana Petite International Miss. She is the six year old daughter of Mark and Laurie Brevelle. Grandparents are Richard and Cindy Foreman of Grand Lake, Ted and Ouida Brevelle of Grapevine, Tex.

The state pageant was held in Slidell on June 7 and 8. Callie will compete with other little girls from around the United States for the title of 2002 National Petite Miss International Miss.


Callie currently holds numerous titles in our area. She is Petite Miss Marshland, Petite Miss Cajun Cuties of Louisiana, Tiny tot Cal-Cam Queen, Petite Miss Western Days, Petite Miss Contraband, Petite Miss Lake Charles USA, and Louisiana Petite International Miss.

The national finals for International Miss will be held July 24-28 in New Orleans, at the Sheraton New Orleans Hotel.



NEW OFFICERS of the F. J. Pavell K.C. Council and family members are shown above at the installation held on June 24 in Johnson Bayou. Pictured are:(first row) Blake Jinks; (second row) Art Guthrie holding Haleigh Jinks; Heath Jinks holding Caige Jinks; Rev. Roland Vaughn; Edmond Trahan holding Maddison Jinks; (third row) Shirley Guthrie, Brandy Jinks, Margaret Young, Alberta Trahan, Eric Lagneaux; (back row) Debbie Rivet, Maurice Rivet, T. K. Pease, Ray Young, Gerald Touchet, and Linda Touchet.

The U. S. Postal system was established on July 26, 1775



THESE MEMBERS of the Grand Lake Junior Varsity Cheerleader squad attended a 4-day cheerleaders camp at Southeastern La. University in Hammond. They are Sara Taylor, captain; Megan Ison, co-captain; Haylee Theriot, Macie Broussard, Kristy Dupuis, Tori Nunez, Sydny Dunn, Nicole Harris, and C'Rissa Morales, alternate. Sara Taylor was named one of six Universal Cheerleader Assoc. all stars at the camp. The girls brought home several gold and blue superior ribbons.

FUNERALS



Hubert Miller

HUBERT MILLER

Funeral services for Hubert Miller, 77, a life long resident of Grand Chenier, who died Thursday, July 18 in Grand Chenier were held Sunday, July 21 at St. Eugene Catholic Church in Grand Chenier with Father Vincent Vadakedath officiating. Burial was in the church cemetery under the direction of Hixson Funeral Home.

Mr. Miller was a World War II veteran and was a member of VFW Post 10019, American Legion Post 364 and the Disabled American Veterans.

He is survived by a brother, Rodolph Miller of Palmetto, Ga.; and two sisters, Veda Bult, Lake Charles and Bernice Clark, Grand Chenier.

JOHNNY NEWMAN

Funeral services for Johnny Newman, 36, were held Tuesday, July 23, in Johnson Funeral Home. The Revs. Johnny Hair and Ray Majors officiated. Burial was in Highland Memory Gardens Cemetery.

Mr. Newman died Sunday,

July 21, 2002 in a Lake Charles hospital.

He was a longtime resident of Cameron and Calcasieu parishes. He was a graduate of St. Louis High School and attended McNeese State University. He was a professional waterfowl-hunting guide and was owner-manager of Black Lake Lodge. Prior to becoming the owner-manager of Black Lake Lodge, he was employed by the Raleigh Newman Law Firm as an investigator in Lake Charles.

Survivors include his daughter, Hannah S. Newman of Lake Charles; two sons, Jonathan and Brent Newman, both of Carlyss; his mother, Myrna (Mickey) Reeves Newman, Lake Charles; his father and stepmother, Raleigh and Barbara Newman, Lake Charles; two brothers, Bobby Ray Wall, Lake Charles and Wade Anthony Wall, Broussard; and one sister, Mary Ellen Montgomery of Lake Charles.


MRS. RUBY SANDERS

Funeral services for Mrs. Ruby Dunn Sanders, 79, of Lapanto, Ark. were held Wednesday, July 24 in the First Baptist Church of Lapanto. Burial was in Potter Memorial Cemetery.


She was a former Sunday School teacher and pianist. She graduated from Arkansas State University. She was a member of the Daughters of American Revolution and the Daughters of the Confederacy.

Survivors include her husband, Dr. Thomas R. Sanders of Lapanto; two sons, Dr. Richard Sanders of Creole and John Sanders of San Angelo, Texas; one daughter, Camille Thomas of Vicksburg, Miss.; seven grandchildren and two great-grandchildren.

Memorials may be sent to the First Baptist Church, P. O. Box 400, Lapanto, Ark. 72354.



CAMERON ELEMENTARY School held a summer "Kiddie Computer Camp". Grades 1-4 are shown with teachers Angie Weldon and Janice Dupont. Shown above are Haydon Sturlese, Brennan Dimas, Amber Guilbeaux, Sabrina Peshoff, Karlee Primeaux, Kylie Davidson, Jadah Primeaux, Dalton Portie, Donovan Darby, Kent Doxey, Alayna Trahan, Marcus Doxey, and Christopher Guillot.



CAMERON ELEMENTARY School held a summer "Kiddie Computer Camp". Grades 5-7 are shown with teachers Angie Weldon and Janice Dupont. The children learned basic computer skills while exploring Louisiana topics. Shown above are Brian Doxey, Marshelia Ramirez, Travis Trahan, Barrett Doxey, Calab Roux, and Kerri Cooke.

Computer camp to be held at S. Cam. Elementary

South Cameron Elementary is offering a summer computer camp beginning Wednesday, July 31st through Friday, August 2nd. The three-day camp will hold two sessions each day. The first session is open to those students who will be entering the 2nd, 3rd, or 4th

grades for the coming school year. This session will begin at 8:30 each morning and end at 11:30.

The second session will begin at 12:00 and end at 3:00, and is open to those students who will be entering the 5th, 6th, and 7th grades.

Participants will learn technology skills as they travel, via the computer, across the continent of Africa.


Call Wendy Wicke to register, 542-4606. Space is limited.



Two participate in Brahman show

Jacob Vaughn and Gina Richard of Grand Chenier, participated in the 2002 All American National Junior Brahman Show in Lake Charles July 10-13. Over 250 young people exhibiting over 600 head of cattle.

The American Junior Brahman Association (AJBA) is a national organization with a membership of over 900 members ranging from birth to 21 years of age. If you would like more information on the Brahman breed contact the ABBA office at 713-349-0854.



GRAND LAKE 4-H members who attended Short Course at LSU were Meghan Richard, Malia Edwards, Sara Taylor, Lindsey Pool, Trinity Cline, and Matthew Guintard. Malia Edwards placed fifth in Rice Cookery and Sara Taylor was elected to the State Fashion Board.

Cameron Outdoors

By LOSTON MCEVERS

There's lots of fishing activity around our parish these last few days. Anglers are hitting Big Lake heavy on trout, but also good trout are being taken on the east side of both the Grand Chenier and Cameron Jetties. The platform right out of Cameron has been producing good limits of trout at night as well as Big Lake under light along the wharfs.

LEMESCHE BASS CLUB NEWS

The Lemesche Bass club held their fifth club tournament of 2002 and the results were: (all teams had 5 bass to weigh-in) 1st George Melancon and Ricky Canik, 7.85; 2nd Loston McEvers and Richard Duhon, 7.56; 3rd Scootie Trosclair and Johnny LeDeaux 7.34; 4th Carl Broussard and Tom Hess, 6.78; 5th Darren and Barry Richard, 6.41; and Rufus McEvers and Rod Richard, 4.60; they also won the choupique pot with a 7.25 pounder.

It seemed funny as the club fished out of Amoco, there weren't many boats fishing the marshes, most fished the canals close to Grand Lake and over half of us were in the lake itself, in fact Richard Duhon and I caught all our fish either at the mouth of the lake or in the lake itself, except one bass out of a deep canal cut, we also caught two redbfish in the lake.

The Lemesche Club has one tournament for the year left and it's anybody's game for the top 5, even the top 10, but for outstanding angler of the year its between Rod Richard and Richard Duhon with Rod 32.44 and Richard with 31.85 points. Topping the top 10 are George Melancon 26.06, Loston McEvers 24.96, Ricky Canik 24.19, Darren Richard 23.95, Scootie Trosclair 22.07, Carl Broussard 21.18, Todd Morales 19.90 and Rufus McEvers 17.71.

Following the pack in order are Tom Hess, Johnny LeDeaux, Corey Broussard, Tony Conner, Todd Conner, Shane Surett and Jeb Linscomb.

GIBBSTOWN DOGFIGHT

The results of the July 15 Monday night dogfights were 1st place team with 3 fish, Bobby Kennedy Jr. and Kenny LaRocca 7.14; 2nd Dan Demary and Doug Logan, 3 fish, 5.50; and 3rd place

went to Darren Richard and Todd Conner, 3 fish, 5.14pounds.

Largest bass went to Bobby Kennedy Jr. and Kenny LaRocca 3.37 pounds and second place largest bass went to darren Richard and Todd Conner, 2.62 pounds.

Richard Duhon captured the largest choupique 8.09.

NEWS BRIEFS

New York state has banned the use of lead sinkers like a growing number of states, this will take place in 2004. The sale of lead sinkers weighing 1/2 ounces or less will be banned. Also in New York, the legislatures say they need to protect people, especially children from lead poisoning by biting on split shots to fix their line weights. The banning of small lead sinkers is to protect birds, ducks, common loons and other birds.

AT RISK

Yes, your hunting retriever is susceptible to West Nile Virus. Mosquitoes draw the virus from infected birds and transmit it to animals and humans through bites, and can cause encephalitis (which is inflammation of the brain). If in doubt, have your dog checked out by your vet.



Butane Gas

FOR HOMES BEYOND

THE GAS MAINS

COOKING • WATER HEATING

REFRIGERATION

FAST • CLEAN • ECONOMICAL

FREEZERS AND

AIR CONDITIONERS

BUTANE GAS RANGES

WATER HEATERS

GAS

APPLIANCE

COMPANY

1227 RYAN ST. - LAKE CHARLES

PHONE: 439-4051

SERVICE EXCELLENCE

Whether you have a home, small business or industry
McKenzie Pest Control
has the expertise to solve your pest and/or termite problems

McKenzie Pest Control



Serving the Lake Area for over 50 years

Keith Dubrock, President

717 Gulf St., Lake Charles, La.

478-7826

WHO'S WHO

2002 EDITION

Plan now to feature
your Business,
Industry Church or Service on
THUR., AUGUST 15, 2002

The people of Cameron Parish we'd like you to meet... the people of Cameron, Creole, Grand Chenier, Hackberry, Holly Beach, Sweet Lake, Grand Lake and the surrounding area. This special magazine inserted into The Cameron Parish Pilot contains profiles of Who's Who in our local community as well as a Business, Service, Church, Organization & Industry Directory.

Call Jeffra DeViney, Advertising Director

Deadline . . . Monday, July 29th

The Cameron Parish Pilot

203 Harrison St., P. O. Box 995, DeQuincy, LA 70633

Call Today!!

1-800-256-7323 or 786-8004

Sales & Service — New & Used

We Service All Makes & Models

In Lake Charles

Shetler Lincoln — Mercury

478-1720 Or 1-800-460-5461

3201 HWY.

Cecil Sanner

District Attorney



...for
Cameron
Parish

(Paid for by Cecil Sanner)

Battle of Sabine Pass recalled by historian

By W. T. Block

(Published first in **Beaumont Enterprise**, date unknown, reprinted in **Block, Frontier Tales of the Texas-Louisiana Borderlands**, pp. 125-128. Source: **OFFICIAL RECORDS, NAVIES in the WAR OF THE REBELLION**, Series 1, Vol. XX, pp. 147-153.

This is the third instance of a Civil War battle in Calcasieu Parish. First was the Union dash up the Calcasieu River in 1862 to capture the steamer "Dan"; the Lighthouse skirmish was the second; and third was the battle of Calcasieu Pass at Leesburg on May 6, 1864. The latter resulted in the capture of two Union gunboats and 177 Bluejacket prisoners.)

To the transient visitor at Sabine Pass, Texas, perhaps the most impressive landmark is the abandoned light house. Now sightless after 95 years of continuous illumination to the world's mariners, it still stands stately and forlorn amid the muskrat beds and marsh recesses which surround it and characterize the terrain of extreme southwestern Cameron Parish, Louisiana.

If the gray stone sentinel of

the swamps had a voice, there are a hundred tales that it could relate -- of the dozens of hurricanes which have buffeted its foundations, the cannonballs that struck its walls, and even a live, 65-ton whale which once was towed past it by a tug boat.

Perhaps the least known item about it is the account of a Civil War skirmish which occurred within its shadows. Although both Federal and Confederate soldiers were killed in the affray, the miniature battle was of no particular significance except that it thwarted Union plans and hopes to retake Sabine Pass before Fort Griffin was built or to use the lighthouse as an espionage base.

For Southeast Texans, the year 1863 had opened on a note of optimism. On January 1, the new and aggressive Confederate commander at Houston, Gen. John B. Magruder, had recaptured Galveston Island and Bay from the Federals. On Jan. 8, Confederate soldiers at Sabine Pass had burned the sidewheeler "Dan," the last Union steam gunboat in Sabine Lake, as she lay at anchor at the lighthouse. And on January 21, the Rebel cottonclad gunboats "Uncle Ben" and "Josiah Bell" fought the two offshore Sabine blockaders and captured them after a one-hour battle at sea. For the first time

in four months, both Sabine Lake and Galveston Bay were free of Federal occupation.

The lighthouse story began on April 13, 1863, when Captain Charles Fowler, his pilot, his mate, and another Confederate soldier decided to go fishing in Lighthouse Bayou, or, as the records state, "on reconnaissance." Fowler was master of the cottonclad gunboat "Josiah Bell" and chief of Rebel marine operations in Sabine waters (note: the 'Confederate navy' in Texas was known as the "Texas Marine Department," made up entirely of Army personnel and Confederate army artillerymen).

He was also particularly obnoxious to the Union blockade flotilla, the steamers "New London" and "Cayuga," which had replaced two ships lost to Fowler in an earlier battle. The new blockade commander, Abner Read, was to prove only slightly less aggressive than his earlier counterpart. Lt. Frederick Crocker, who had captured Sabine Pass without a fight in September, 1862.

At the moment the Confederate cottonclads were up to no particular mischief, moored serenely as they were to the pilings in Sabine's Texas Channel. But they did flaunt their presence in the safety of the Pass and enkindled a certain and consuming passion for revenge among the Bluejackets offshore, as the prow of each cottonclad grinned its figurative defiance.

In addition, Commander Read had visions of capturing the shallow-draft Confederate gunboats and using them to nab 13 blockade-runners, 5 steamboats and eight schooners, which were then loading cotton at the Sabine-Neches ports. He also hoped to destroy all ferries on both rivers and to burn the Texas and New Orleans Railroad bridge over the Neches at Beaumont.

For more than a month, Read had sent a daily reconnoitering party by whale boat to the lighthouse, where they observed, through telescopes, Confederate troop movements ashore and construction activities at a site that would later become Fort Griffin.

It was Captain Fowler's failure to return from Lighthouse Bayou which first caused Col. W. F. Griffin of Sabine Pass to suspect that something was amiss. Unknown to him at the time was the fact that Fowler's party had been surprised and captured at the lighthouse by a Federal patrol. Griffin's suspicions were further confirmed on April 14, when a Confederate engineer observed light reflections from the supposedly-abandoned marsh sentinel, and two days later, a Union whale boat was seen rowing inland in the Pass.

At dusk on April 17, 1863, the colonel dispatched two detachments from Companies C and D of Griffin's 21st Texas Battalion to lay a trap for the infiltrators. The Confederates,

about sixty in number, took up hidden positions in the high grass as well as beneath the lightkeeper's cottage.

Shortly after dawn, when two of the blockaders' whale-boats were observed rowing toward the lighthouse, the Rebel sharpshooters were unaware that the boats carried three prize occupants, including Read, Commander D. A. McDermut, master of the "New London," and the Sabine Pass defector, James G. Taylor, on whose head the Confederates had placed a \$10,000 bounty.

McDermut's boat landed first, and he sent an advance party of three Bluejackets to check out the area. The trio surrendered when the Rebels made their surprise appearance from beneath the lightkeeper's elevated residence. As others of McDermut's crew approached, a general melee resulted, with musket balls whining in all directions. Hopelessly outnumbered, the Bluejackets began a hasty retreat, firing and reloading as they fled. Upon reaching their vessels, McDermut found his whale boat hopelessly mired on a mud flat, and he soon ordered some of his men into the water to try to free it.

Read's subsequent reports described the ferocity of the Confederate attack as being "directed upon the boat of the 'New London,' pouring in volley after volley of rifle balls and buckshot."

While attempting to free their whale boat, four of Com. McDermut's crew were killed while standing in the water. McDermut surrendered the remainder after which he, being mortally wounded, was carried to Sabine City's military hospital for treatment. Read's crew miraculously escaped; however it shared equally in casualties, six of its seven men being seriously wounded. Com. Read was shot through his left eye, and Taylor sustained severe thigh and abdominal wounds.

Cont. Next Week



Local man is arrested

(American Press)

A Cameron man who held a Jennings woman at gunpoint, then later shot at the occupants of a home he attempted to break into was arrested Thursday by Jennings police.

James E. Moyer, also known as James LeBlanc, of 212 Legion St., Cameron, was charged with aggravated assault, attempted murder, aggravated kidnapping and attempted aggravated armed robbery.

Moyer, also had a violation out of Florida and an outstanding warrant from Cameron.


Lt. Richard Doucet said the incident began shortly before 4 a.m. when a local woman gave Moyer a ride to a Jennings grocery store. He said the man went inside the store and returned brandishing a firearm.

He forced the woman at gunpoint to drive him to a residence on South Lake Arthur Avenue in Jennings.

The woman was not injured. Once at the residence, Moyer attempted to break into the home, but was caught by the occupants of the residence. At that point, Doucet said several shots were fired by Moyer before he fled the scene.

No one was injured in the shooting.

Moyer was caught a short time later by patrolmen after a brief chase on Gallup Street.



God Bless America

DSL Internet now available

Cameron Communications is now offering FlashAccess high-speed DSL (Digital Subscriber Line) Internet connection to many of the businesses and residents of Creole, Johnson Bayou and Grand Chenier, Louisiana.

"We were one of the first telecommunications companies in the South to successfully launch ADSL Internet service," said John Henning, Chief Operating Officer for Cameron Communications. "We are pleased to extend FlashAccess to our customers in Creole, Grand Chenier and Johnson Bayou."

According to Henning, "FlashAccess Internet service is 10 times faster than current modem speeds and, by splitting voice and data channels, squeezes 900% more capacity out of existing phone lines. Our customers in Johnson Bayou and Creole will be able to make phone calls and surf the Internet at the same time. Unlike dialup Internet access, FlashAccess provides a continuously available connection."

Cameron Communications now offers FlashAccess DSL in Carlyss, Cameron, Hackberry, Grand Chenier, Elizabeth and Pitkin in Louisiana, and High Island and Nome in Texas. FlashAccess technology transmits digital information at a high bandwidth on phone lines to both homes and businesses. As long as their computer and modem are on, customers are connected to the Internet, increasing speed and eliminating dial up times, disconnects and interruptions. FlashAccess will not be available in all service areas, however. Customers should contact their local Cameron Communications office for availability of service.

An Invitation To Apply For Superintendent of Schools Cameron Parish School Board Cameron, Louisiana

Qualifications:
 Applicant must possess a valid LA certificate with Superintendent endorsement at time of application or
 Applicant must possess the qualifications to obtain the above certificate and endorsement at time of application.

Contract Terms:
 Salary range \$70,000 - \$90,000
 2 year contract
 Tenure cannot be earned or transferred.

Timetable:
 Application must be received no later than August 12, 2002.
 It is desirable that the new Superintendent be able to begin duties on October 7, 2002.

Benefits:
 Annual leave, sick leave, state retirement, insurance, and travel expenses as provided by state law and Board policy.
 Those who wish to have additional information may contact:

**Judith Jones, Superintendent
 Cameron Parish School Board
 P. O. Box 1548, Cameron, LA 70631
 337-775-5784**

RUN: July 11, 18, 25 (JU-18) "Equal Opportunity Employer"

WANTED

Driver/Warehouseman

Preferably with a CDL Class A and from Cameron area.
 Apply in person at:

Red Man Pipe and Supply
 227 Davis Rd., Cameron 337-775-7861

FOR LEASE:

Crain Brothers Inc. has the following for lease in Grand Chenier, La. On the Mermentau River with quick access to the Gulf of Mexico.

- 50 ft. x 170 ft. office/warehouse building.
- Approximately 300 ft of bulkhead along the Mermentau River with Approximately 14-18 ft of water in channel.

Also located on the property are the following:

- Hazard material staging area (fully contained, fenced with sump and spill containment area).
- Three helipads.
- Crew change area located on one end of the building.
- Several offices, kitchen, dining, and bathing facility.
- Two story building with offices located upstairs as well as down stairs. Several bunk rooms.
- City water, and electricity available, septic system installed, building is wired for generator package for backup if tenant would like to install emergency Generator.
- Ideal facility for Oilfield Production & Exploration Company.
- Facility formally housed by Phillips Petroleum Company.
- Additional crane service and or lease on equipment also available through Crain Brothers, Inc.

Please contact Clifton Hebert at . . .

(337)538-2411 or 1-800-737-2767 For Details



ALSTAR Pontiac GMC Truck, Inc. 527-6391
 www.allstar-pontiac-gmc.com • e-mail: allstar@usunwired.net

Hwy. 90, Sulphur

HOT BUYS

2002 GRAND PRIX \$17,497 After \$3000 Rebate. Stk#173-02

2002 SIERRA QUAD CAB \$19,497 After \$2500 Rebate. Stk# T75102

2002 GRAND AM \$14,297 After \$3000 Rebate. Stk#1402

2002 YUKON \$28,997 After \$2500 Rebate. Stk# T864-02

Up to \$3000 Rebates or 0.0% APR for 60 Months

CREDIT PROBLEMS! Need a New Car or Truck? Call BobbieJo at Allstar Pontiac. Submit your credit application regardless of credit via www.regardlesscredit.com or call 527-6391

1993 Nissan Altima \$3,997	1997 GMC ExCab Pickup \$9,997	1999 Lincoln Town Car \$16,997
1994 Pontiac Grand Am \$4,997	1995 GMC SLE Suburban \$10,997	1999 GMC Yukon Denali \$20,997
1996 Ford Crown Vic \$4,997	2000 Chevrolet S10 Blazer \$14,997	1999 GMC Z71 ExCab \$20,997
1998 Chevrolet S10 Pickup \$5,997	2000 Honda Civic \$14,997	2000 GMC Z71 ExCab \$22,997
1997 Pontiac Grand Am \$5,997	2000 Pontiac Firebird \$15,997	2000 GMC Yukon XL \$24,997
1992 Chevrolet ExCab Pickup \$5,997	2000 GMC Stepside Reg. Cab \$14,997	2002 Dodge Durango 4x4 \$26,997
1996 Chevrolet ExCab Pickup \$8,997	2000 GMC 3/4 ExCab \$16,997	

ALL PRICES ARE PLUS TT&L

CLASSIFIEDS

FOR SALE

FOR SALE: 1992 17' Aluminum boat and trailer, 48 Johnson motor plus trolling motor. Will sell as is. Call 337-538-2237. 7/25p.

ATTENTION HUNTERS: Tripod stands, \$119.95; Programmable deer feeders, \$69.95; largest selection and best prices available for all your deer hunting needs. McNeely's Wildlife Feeders, 337-533-9100 or 1-866-450-DEER. 7/25-8/16

FOR SALE: 55' Steel hull Shrimp Boat, V1271 Detroit diesel, 4.5 to 1 gear, 271 generator, HOAITRANG, \$45,000 or best offer. Excellent condition. Call 1-409-466-4137 or 1-409-832-4139. 7/4-25p.

METAL OUTLET Metal Roofing ~ Carpents ~ Metal Buildings ~ Patio Cover Kits ~ C's & Z's ~ Custom Trim ~ RV & Equipment Covers ~ Metal Doors ~ Windows. 337-625-2778. 2241 E. Napoleon, Sulphur. Open Mon.-Fri. 7 am-5 pm, Sat. 7 am-12 noon. tfc.

CAMERON FOOD MART

- Community Coffee.....Lb. \$3.59
- Gunter Large Eggs.....Doz. 79c
- Best Yet Milk.....Gal. \$2.59
- Coke, Dr. Pepper, or Sprite Reg. or Diet.....12/12 Oz. \$3.39
-3 Liter Bottle \$1.69
- Coors Light.....12/10 Oz. \$6.99
- Natural Light.....12/12 Oz. Can \$5.79
- Larys Stuffed Potatoes All Flavors.....10 Oz. 99c
- Kraft Squeeze Parkay Oleo.....12 Oz. 99c
- Blue Plate Mayonnaise.....32 Oz. \$2.29
- Heinz Catsup.....24 Oz. 99c
- Rainbo HB Sliced Dills.....32 Oz. \$1.39
- Pride Corn, Green Beans or Sweet Peas.....15 Oz. 2/89c
- Best Yet Tomato Sauce.....8 Oz. 5/\$1.00
- Starkist Chunk Light Tuna Oil or Water (Reg. 83c).....6 Oz. 59c
- LowAna Vegetable or Canola Oil.....Gal. \$3.99
- Post Alpha Bits, Waffle Crisp or Raisin Bran.....\$2.39
- Purex Liquid Detergent All Scents.....Gal. \$2.99
- Best Yet Bleach.....96 Oz. 99c
- Brawny Paper Towels.....3 Roll Pkg. \$2.79
- Chips Ahoy Cookies All Flavors.....\$2.49
- Roys Cajun Sm. Pork Sausage.....Lb. \$2.09
- Lean Ground Meat.....Lb. \$1.59
- Small Bone Spare Ribs.....Lb. \$1.69
- Lean Boneless Stew.....Lb. \$2.09

HEADQUARTERS FOR ALL YOUR SALTWATER FISHING SUPPLIES HUNTING AND FISHING LICENSES NOW AVAILABLE HERE! VISIT OUR DELI FOR SHAKES, PO-BOYS, HOT DOGS, ETC. Specials Good July 25 - July 31, 2002 Open: Mon. - Sat. - 7 a.m. - 7 p.m. We Accept Food Stamps & WIC 476 Marshall St., Cameron - NOW ACCEPTING MAJOR CREDIT CARDS - 775-5217

FOR SALE

AKC REGISTERED Puppies with papers. 1 chocolate male, 1 chocolate female, 1 black male, 3 black females. Hunting stock. All wormed. 855-9116. 7/25-8/15p.

CLASSIFIEDS WORK! Join the hundreds of advertisers who sell unneeded merchandise through the classifieds. Only \$4 for 25 words or less, each additional word 10 cents. Pre-paid please! Check or money order. Deadline each Wednesday, 10 a.m. You can count on classifieds! Cameron Parish Pilot, P.O. Box 995, DeQuincy, LA 70633. You may also try the convenience of paying for your ad at Clipper Office Supply located at 128 School Street in Cameron.

REAL ESTATE

CREOLE, 967 E. Creole Hwy. 4 Bedroom, 2 bath, brick home. 1800+ sq. ft. recently remodeled. Option to buy 4 acres of land. Great for hunting. \$49,900. (337)542-4221. 7/18-8/15p.

FOR SALE: 2508 square foot of living, 3 bedrooms, 3 bath, 2 kitchens, 2 living rooms, 129 Bonsall Street, Cameron. 775-5971. 7/25-8/21p.

Miller Livestock Markets Inc. DeQuincy, LA

Sat. July 20, 2002 Livestock receipts cattle 870, horses 11, goats 10, sheep 55, and goats 76. **BABY CALVES:** Dairy 40⁰⁰ 80⁰⁰ per HD, beef 75⁰⁰ 140⁰⁰ per HD. Roping Calves 110-165 per lb. **STEER & HEIFER CALVES:** 200-300 lb. Steers 100-125 per lbs. Heifers 90-110 per lb. 300-400 lbs. Steers 90-105 per lb. Heifers 72-88 per lb. 400-500 lbs. Steers: 75-100 per lb. Heifers 70-83 per lb. 500-600 lbs steers: 65-72, Heifers: 60-68 per lb. 600-700 lbs steers: 62-70 per lb. Heifers: 60-65 per lb. **COWS:** Cutter & Utility: 39-44 per lb. Canners: 33-37 per lb. Fat Cows: 38-40 per lb. Thin Cows: 20-29 per lb. Slaughter Bulls: 45-56 per lb. Feeder Bulls: 55-62 per lb. **COW/CALF PAIRS:** 625⁰⁰ 800⁰⁰ per pair. **PREGNANCY TESTED COWS:** 450⁰⁰ 680⁰⁰ per head. **HOGS:** Choice barrow and gilts 33-40, medium barrow and gilts 30-33, butcher pigs NONE per lb. feeder pigs NONE. Sows 300-500 lbs 30-34, boars 8-10 per lb. **HORSES:** 35 - 52 per lb. **GOATS & SHEEP:** Per head 25⁰⁰ - 210⁰⁰.

MILLER LIVESTOCK MARKETS, INC. SAT SALE: DEQUINCY

GOOSEMEAT HOGS, SHEEP, & GOATS - 10:00 **AUTHORIZED DEALER** HORSES & CATTLE - 12:00 **HORSE SALES: 1ST MONDAY & 3RD MONDAY - DEQUINCY** **TACK: 6:00 PM HORSES: 7:30 PM** **"WE CARE FOR YOUR LIVESTOCK" FRESH HAY & WATER FOR CONSIGNMENTS TO HELP PEN, WORK & HAUL YOUR CATTLE CALL** **JIM MILLER: (337) 786-2995** **NEXT HORSE SALE: MONDAY, AUGUST 15TH IN DEQUINCY, SEE YA'LL THERE!!!**

REAL ESTATE

GRAND CHENIER - Large 4/2 Acadian style home on approx. 1 acre, 2 rooms not finished, central air/heat, priced to sell. Would make a great camp! \$42,500. ReMax Realty Pros., 337-478-2668 ext. 25, Karen. 7/25-8/15

GRAND LAKE - Restricted subdivision, 2000 sq. ft. mini-mum \$15,000.

Call ERA Moffett Realty, Inc. 436-6639 ext. 261 and ask for Grace - 598-2573 home or 490-5140 pager. 2/14tfc

RV SALES

2002 CLEARANCE Sale on all new and used units. Kite Bros RV, Hwy 171 N DeRidder. Mon-Sat 8-5, 1-800-456-2724. www.kitebros.com 5/23tfc.

USED CARS

1999 DODGE Ram 1500 SLT Laramie. 2 to choose from, both loaded. Financing available. Call Ryan at Auto Plex 2000, 337-479-1021. 7/25

1998 CHEVY Silverado Z-71, black. Call Jay at Auto Plex 2000, 337-479-1021. 7/25

GREAT BUY on this '98 Chrysler Sebring with low miles. Call 337-479-1021 ask for Lamar at Auto Plex 2000. 7/25

MUST SEE this '98 Chevy Sportside Single Cab with low miles. Call Bob at Auto Plex 2000, 337-479-1021. 7/25

HAVE 6 '99 Ford Taurus'. All difference colors. We offer financing for everyone. Call Derek at Auto Plex 2000, 337-479-1021. 7/25

CHECK OUT this 1999 Ford F-150 sportside, black ext. cab. Beautiful truck. Call Ryan at Auto Plex 2000, 337-479-1021. 7/25

GREAT BUY on the '99 Chevy Blazer, loaded with 30,000 miles. Call Bob at Auto Plex 2000, 337-479-1021. 7/25

1999 GRAND Prix SE loaded, low price, this is a steal. Call Derek at Auto Plex 2000, 337-479-1021. Financing available. 7/25

1998 DODGE Dakota Sport, low price on a popular truck. Check it out. Call 337-479-1021, ask for Jay at Auto Plex 2000. 7/25

FAMILY VEHICLE? Check out one of these two Ford Windstar's. Both loaded, 2 sliding doors, rear A/C. Call Ryan at Auto Plex 2000, 337-479-1021. 7/25

FOR RENT

FOR RENT: 3 Bedroom, 2 bath house. Central heat and air. Located in Creole. \$400 month. \$200 security deposit. Phone: 337-774-1010. 7/11-25p.

SPACIOUS, 2 Bedroom apartments near Grand Lake School. Laundry hookups, concrete parking, kitchen appliances. 15 minutes from McNeese. Deposit required. Section 8 accepted. 598-2171. 7/25-9/5c.

DIRT & GRAVEL

DIXIE DIRT and Sand serving Cameron Parish with top soil, sand, clay, building house pads, driveways clearing land, delivery of limestone, road base, bottom ash rock. Local owners are Butch and Jackie Bertrand, 24 hour answering service 598-2485, Office 542-4693. 5/16-8/1p.

WANTED

OLD PHOTOS needed for a book. I am creating a book of old hunting, fishing, and trapping photos. I would like to copy any of these that are at least 15 years old. Please contact Victor Monsour/Monsour's Photography at:(337)433-2333, e-mail: monsour1@bellsouth.net or www.monsoursphotography.com 7/25c.

Cranberry Carrot Cake

Makes 12 servings

Cake:
1 package (17.5 oz.) cranberry orange muffin mix (1 pouch muffin mix and 1 can cranberries)
1 cup water
1/2 cup grated carrots
1/2 cup chopped nuts
1 teaspoon ground cinnamon
1/4 teaspoon ground allspice
1 can (8 oz.) crushed pineapple, drained
Icing:
1/2 cup (4 oz.) lite cream cheese or Neufchâtel
2 1/2 cups powdered sugar
1 teaspoon orange zest

WORK WANTED

RONNIE ROBERTSON Tractor Repair - specializing in Ford and New Holland products. Over 20 years experience. 433-5641, 337-438-1062. 7/25-8/22p.

PETS

"BULLETT PROOF" available for adoption, looks like a young Sealyham terrier. Two buckshots went through him but he is a survivor. Friendly, intelligent. Call 824-7027 or visit Cameron Parish Dog Pound. 7/18-25p.

Preheat oven to 350°F. For Cake: In medium bowl, blend together Krusteaz muffin mix and water. Add carrots, nuts, cinnamon and allspice. Stir until moistened. Drain cranberries and pineapple. Fold into batter. Spoon batter into two lightly greased 8-inch round cake pans. Bake 28-30 minutes or until golden brown and toothpick inserted into center comes out clean. Let cool 10-15 minutes and remove from pans to wire rack. Cool completely and frost with cream cheese icing.

For Icing: Place cream cheese, sugar and orange zest in medium bowl. Using an electric mixer, mix on medium speed for 1 minute or until smooth. To frost, place one cake layer on plate. Spread with half of icing, leaving sides unfrosted. Place remaining layer on top of frosted layer. Spread icing over top, leaving sides unfrosted.

Nutrients per serving (1/12 of two-layer frosted cake): Calories 310, Total Fat 6g, Sat. Fat 2g, Cholesterol 5mg, Sodium 380mg, Total Carb. 60g, Dietary Fiber 3g, Protein 4g. For more recipe ideas using Continental Mills products, visit www.krusteaz.com.

JULY LONGTRAC SALES BONANZA

The Longtrac tractors from LongAgribusiness have 30 years of proven reliability and high resale value. Check out...Longtrac 480 (48HP) Longtrac 520 (52HP) and the Longtrac 680 (68HP), equipped with power steering, independent PTO, & Remote hydraulics.

0% Down **5.49-6.99% APR**

We Buy, Sell & Trade Used Tractors & Equipment. We Also Carry many implements, including the new galvanized Box Blades and Cutters.



Rockwood Tractor Sales & Service, Inc.

409-786-1411
6100 N. Hwy. 105 (6.5 miles N. 105 from IH 10)
Vidor, Texas 77662

JOB AD

The Cameron Parish School Board is accepting applications for a Food Service Technician (7 hrs. per day) at Cameron Elementary School. High school diploma or GED preferred.

To make application contact Carol Wainwright, Principal, Cameron Elementary School; Phone: 337-775-5518 or Cynthia Carpenter, Food Service Supervisor; Phone: 337-775-5784.

The deadline for submitting applications is Thursday, August 8, 2002 at 2:00 p.m. RUN: July 25, Aug. 1, 8 (JU-48)

Happy Ads

Are Here Again!!!



Price includes Photo and Artwork. Bring your request along with photo and payment to Clipper Office Supply by 4 p.m. Monday or Mail to P.O. Box 995, DeQuincy, La. 70633. Ads must be signed.

Place A Happy Ad For As Little As


\$20.50

- * Birthday
- * Anniversary
- * Promotion
- * League Championship
- * Graduation
- * New Baby
- * Bon Voyage
- * Good Luck

Congratulations! You've found a terrific way to send your best wishes to someone special for any occasion

The Cameron Pilot

Call or come by now and make someone's day!
786-8004 or Toll Free: 1-800-256-7323



SULTRY SUMMER SAVINGS... RATES STARTING AT \$89



ASK ABOUT OUR SUMMER FIN FEST PACKAGE!

- All 250 guest rooms, including 22 Suites and 20 Tall Rooms, have three-line phones, voicemail, data ports, mini bar, coffee maker, umbrella, robes, iron and ironing board and hair dryer
- Complimentary morning Starbucks coffee service
- Evening wine reception with chair massage daily
- Fitness room

- Complimentary 800 calls and credit card access
- Valet laundry
- Full Conference/Banquet facilities
- Chef Susan Spicers new restaurant, Cobalt, adjacent to hotel
- 24-hour room service

- Companion Goldfish upon request. Pet Friendly.
- Located in the Central Business District, on St. Charles Avenue. 3 blocks from world-famous French Quarter and Canal Street. 4 blocks from the Louisiana Superdome, New Orleans Arena, Harrah's Casino, the Mississippi River and the Convention Center.
- Street car stop in front of hotel

TOLL FREE 866.561.0010

333 St. Charles Avenue New Orleans, LA 70130

Fax: 504.561.0036 Airline Access Code: KC

 www.monaco-neworleans.com



LEGAL NOTICES

NOTICE BY OWNER OF ACCEPTANCE OF WORK

This is to advise that the contract between Cameron Parish Police Jury and R. E. Heidt Construction Company, Inc. dated March 5, 2002, in the amount of \$196,599.73, which was recorded on March 7, 2002 in Mortgage Book No. 267, bearing File No. 274585 of the Records of Mortgages, for Cameron Parish, LA is substantially complete and was accepted by Cameron Parish Police Jury on July 1, 2002 and was recorded on July 2, 2002.

Any person or persons holding a claim against said contract for Parish Road 434 (LeBoeuf Road) Overlay Project; LEI Project No. 01-060, should file a claim with the Clerk of Court of Cameron Parish, Louisiana on or before August 16, 2002.

Cameron Parish Police Jury
/s/Charles Precht, III, President
RUNS: July 11, 25, Aug. 8 - Ju 11

LEGAL NOTICE

This is to advise that the Cameron Parish Gravity Drainage District 3 meeting in regular session convened on the 18th day of June 2002 accepted as complete and satisfactory the work performed under Project Number 2001-01: Drainage Improvements in the Cameron area pursuant to the certain contract between F. Miller & Sons, Inc. and said Cameron Parish Gravity Drainage District 3 under File No. 271143, in the book of Mortgages, Cameron Parish, Louisiana.

NOTICE IS HEREBY GIVEN that any person or persons having claims arising out of the furnishing of labor, supplies, material, etc., in the construction of the said work should file said claim with the Clerk of Court of Cameron Parish, Louisiana on or before forty-five (45) days after the first publication hereof, all in the manner and form as prescribed by law. After the elapse of said time, the Cameron Parish Gravity Drainage District 3 will pay all sums due in the absence of any such claims or liens.

BY: Scott Henry, President
RUNS: July 11, 18, 25 & Aug. 1, 8, 15, 22 - Ju 12

NOTICE TO BIDDERS

Notice is hereby given that: Cameron Parish School Board, 246 Dewey Street, Cameron, Louisiana 70631.

Owner does hereby advertise for informal construction bids. Bid will be delivered to the Cameron Parish School Board office at the above address on: August 9, 2002 at 2:00 PM CST.

For the following work: Project No. 200105 "Additions and Renovations to Johnson Bayou High School", 6304 Gulf Beach Highway, Johnson Bayou, Louisiana.

1. Copies of Plans and Specifications and other proposed Contract Documents are on file in the office of C. Gayle Zembower, Architect, copies of which may be obtained by making a deposit of \$300. Each deposit will be refunded upon return of the documents in their original condition within ten days after the receipt of bids. After ten days, the complete deposit will be forfeited.

2. Any Contractor of Supplier desiring additional sets of plans and specifications may obtain same upon making a \$300 deposit for each set obtained, from which the cost of reproduction of the documents, \$150 will be deducted. The Contractor or Supplier may reclaim deposit, less the cost of reproducing the documents, by returning the Documents in good condition within ten days after the opening of bids. After ten days, the complete deposit will be forfeited.

3. All bids must be sealed and will be opened and read at the above designated place. The right is reserved to reject any and all bids in whole or by item and to waive informalities.

4. Contractor shall attach to his bid a bid bond in the amount of five percent of his base bid.

5. Contractor shall furnish Performance Bond and Labor and Material Payment Bond in the full amount of the Contract Bid.

6. There will be a mandatory pre-bid for all General Contractors on August 1, 2002 at 10:00 a.m. at the school site. It is recommended that all sub-contractors also attend.

RUNS: July 18, 25, Aug. 1 - Ju 21

AUTO BID

Bids will be accepted by Cameron Parish Sheriff for the purchase of one 2002 or 2003 Mercury Grand Marquis LS. Bids are to be delivered to Cameron Parish Sheriff Office, P. O. Box 1250, Cameron, LA 70631 on or before 9:00 a.m. Friday, August 2, 2002. The right is reserved by the Sheriff to reject any and all or to accept any bid which in the opinion of the Sheriff will be of the best interest of the Parish of Cameron and the Cameron Parish Sheriff Department.

/s/James R. Savoie
James R. Savoie, Sheriff
RUNS: July 18, 25, Aug. 1 - Ju 39

BID NOTICE

Cameron Parish Waterworks will be accepting bids on a 2002 or 2003 3/4 ton pickup truck less the bed (no bed). Truck to be of specifications described by Cameron Parish Waterworks District No. 2. Specifications can be picked up at water office in Hackberry. Bids should be on truck alone and also with trade-in of 1995 F150 Ford pickup.

All bids should be sealed and envelopes marked on outside "Bid on truck." Bids will be accepted until 7:00 p.m. on August 7, 2002.

Delivery date must be 30 days after bid opening.

Cameron Parish Waterworks District No. 2 has the right to accept or decline any or all bids.

RUNS: July 18, 25, Aug. 1 - Ju 38

BID NOTICE

Cameron Parish Waterworks District No. 2 will be accepting bids on (1) Rawson Koenig T series truck service bed to be installed on a single wheel long wheel base 3/4 ton truck chassis.

Bids will be accepted until 7:00 p.m. on August 7, 2002. All bids should be sealed and envelopes should be marked on outside "Bid for chassis."

Cameron Parish Waterworks District No. 2 has the right to accept or decline any or all bids.

Delivery date must be 30 days after bid opening.

RUNS: July 18, 25, Aug. 1 - Ju 37

NOTICE FOR BIDS

Acting under the authority of the Legislature of the State of Louisiana, the Cameron Parish School Board will receive sealed bids for the leasing of all surface rights including the rights of range, trapping, hunting, fishing, and farming, on the following described lands:

SECTION-TOWNSHIP-RANGE; DESCRIPTION

16-12-10; Partial section; containing 435 acres, more or less, bordering Black Lake; three (3) miles West of Calcasieu Lake.

16-14-5; Located in Little Chenier area; one-half (1/2) mile West of Mermantau River along Little Chenier Highway.

16-14-6; Located North of Creole Ridge; seven (7) miles East of Creole Intersection.

(A description map may be seen in the School Board Office during normal working hours.)

All bids must be sealed; the envelope marked "Bid - Section 16, Township __, Range __" and may be forwarded through the U.S. Mail to the Cameron Parish School Board, P. O. Box 1548, Cameron, LA 70631. Bidder must offer an annual rental of not less than \$2.00 per acre for a lease with a primary term of five years to end July 31st, 2007. Annual renewal rentals will be due each year by July 31st, in order to continue the lease in effect. Cash payment or a certified or cashier's check, or teller's check, or an official check issued by a bank in favor of the Cameron Parish School Board for the amount of the annual rental for the first year shall accompany and be deposited with the bid (no checks other than types noted above are acceptable) and the rental thus deposited shall be forfeited to the Board as liquidated damages if the successful bidder fails to enter into written contract in accordance with his bid within ten (10) days after acceptance by the Board. The bid submitted must include the following information: Name of Bidder, Address of Bidder, Phone Number of Bidder.

If farming rights are utilized, bidder may offer annual rental plus a fractional part of not less than one-sixth (1/6) of any and all crops produced and saved during the year. The value of the one-sixth (1/6) share shall not be considered in the awarding of the lease unless the bidder guarantees a specific amount which shall be added to and accompany the bid. Should the one-sixth (1/6) value of crops be less than the cash guarantee paid at the time of the lease, the Cameron Parish School Board shall demand such additional payment as necessary to bring the value adjustment to a full one-sixth (1/6) of crops produced and harvested on any and all listed sections, and thirty-five percent (35%) of cash market value of all alligators harvested by lessee. Lessor reserves the right to gather and dispose of alligator eggs from the lease premises, without any compensation to lessee.

The surface rights and privileges granted in the lease are restricted to range, trapping, hunting, farming, and fishing and these rights shall in no way, manner, or form interfere with the granting of a mineral lease or the full utilization of all rights and privileges granted in any mineral lease.

It is further agreed and understood between the contracting parties hereto that this lease shall be heritable, but shall not be subject to mortgage, pledge, hypothecation or seizure and sale, nor shall the said lease be assigned, subleased, or otherwise transferred by the said lessee unless authorized by prior written approval of the lessor. Such assignment, sublease or transfer of said lease shall be subject to terms and conditions as may be deemed proper by the lessor. Terms and conditions for subleasing may be obtained by contacting the Cameron Parish School Board land manager.

The Board reserves the right to reject any and all bids received. BY: Judith Jones, Superintendent CAMERON PARISH SCHOOL BOARD CAMERON PILOT RUN: July 25, August 1, 8, 2002 (Ju 44)

these sections will be returned unopened.

All bids must be sealed; the envelope marked "Bid - Section 16, Township __, Range __" and may be forwarded through the U.S. Mail to the Cameron Parish School Board, P. O. Box 1548, Cameron, LA 70631. Bidder must offer an annual rental of not less than \$2.00 per acre for a lease for the unexpired term as listed above. Annual renewal rentals will be due each year by July 31st, in order to continue the lease in effect. Cash payment or a certified or cashier's check, or teller's check, or an official check issued by a bank in favor of the Cameron Parish School Board for the amount of the annual rental for the first year shall accompany and be deposited with the bid (no checks other than types noted above are acceptable) and the rental thus deposited shall be forfeited to the Board as liquidated damages if the successful bidder fails to enter into written contract in accordance with his bid within ten (10) days after acceptance by the Board. The bid submitted must include the following information: Name of Bidder, Address of Bidder, Phone Number of Bidder.

Bidders are reminded that the lease is for the unexpired term.

If farming rights are utilized, bidder may offer annual rental plus a fractional part of not less than one-sixth (1/6) of any and all crops produced and saved during the year. The value of the one-sixth (1/6) share shall not be considered in the awarding of the lease unless the bidder guarantees a specific amount which shall be added to and accompany the bid. Should the one-sixth (1/6) value of crops be less than the cash guarantee paid at the time of the lease, the Cameron Parish School Board shall demand such additional payment as necessary to bring the value adjustment to a full one-sixth (1/6) of crops produced and harvested on any and all listed sections, and thirty-five percent (35%) of cash market value of all alligators harvested by lessee. Lessor reserves the right to gather and dispose of alligator eggs from the lease premises, without any compensation to lessee.

The surface rights and privileges granted in the lease are restricted to range, trapping, hunting, farming, and fishing and these rights shall in no way, manner, or form interfere with the granting of a mineral lease or the full utilization of all rights and privileges granted in any mineral lease.

It is further agreed and understood between the contracting parties hereto that this lease shall be heritable, but shall not be subject to mortgage, pledge, hypothecation or seizure and sale, nor shall the said lease be assigned, subleased, or otherwise transferred by the said lessee unless authorized by prior written approval of the lessor. Such assignment, sublease or transfer of said lease shall be subject to terms and conditions as may be deemed proper by the lessor. Terms and conditions for subleasing may be obtained by contacting the Cameron Parish School Board land manager.

The Cameron Parish School Board does not warrant or provide ingress or egress to the leased premises. Ingress and egress is the sole responsibility of lessee.

Bids will be received until the hour of 4:00 p.m., August 12, 2002, at which time all bids received will be opened and considered in public session of the Cameron Parish School Board in Cameron, Louisiana.

The Board reserves the right to reject any and all bids received. BY: Judith Jones, Superintendent CAMERON PARISH SCHOOL BOARD CAMERON PILOT RUN: July 25, August 1, 8, 2002 (Ju 44)

PUBLIC NOTICE ADVERTISEMENT FOR REVIEW OF LISTINGS

Notice is hereby given that I have completed the listings of all property in the Parish of Cameron and have established the valuations thereon; and that the said listings will be exposed in my office at the Cameron Parish Courthouse, Room 24, for public inspection and correction for a period of 15 calendar days, beginning Thursday, August 15, 2002 at 8:00 a.m. and ending at 4:00 p.m. August 29, 2002. Any taxpayer desiring to examine his/her assessment is requested to call during the 15 day period. Forms for appeals are available to taxpayers and must be filed in person or by certified mail by 4:30 p.m. September 5, 2002 with the Cameron Parish Police Jury at the Police Jury Annex.

R. E. "Bobby" Conner, CLA
Cameron Parish Assessor
RUNS: July 25 & Aug. 1 - Ju 45

ADVERTISEMENT FOR BIDS SP#14437

Sealed bids will be received for the State of Louisiana by the Division of Administration, Office of State Purchasing, 1201 N. 3rd St., 2nd Floor, Suite 2-160, P. O. Box 94095, Baton Rouge, Louisiana 70804-9095 until 10:00 A.M., on September 5, 2002, for the following:

BLACK BAYOU VEGETATIVE PLANTINGS, PHASE II, (GS-27)

FOR DEPARTMENT OF NATURAL RESOURCES - COASTAL RESTORATION DIVISION CAMERON AND CALCASIEU PARISHES, LOUISIANA PROPOSAL NUMBER J 24817 DL SOLICITATION NUMBER: 2169392
Complete Bidding Documents may be obtained from:

OFFICE OF STATE PURCHASING
CLAIBORNE BUILDING, 2ND FLOOR

1201 NORTH THIRD STREET
BATON ROUGE, LA 70804
Attn: Pamela Allen
Email: pallen@doa.state.la.us
Fax: (225) 342-8688
Phone: (225) 342-8019
SITE VISIT IS REQUIRED.

A Mandatory pre-bid conference will be conducted on this project on Thursday, August 22, 2002 at 9:00 A.M., Vinton Public Boat Launch in Vinton, Louisiana. See Bid for Instructions. Attendance is required in order to submit a bid proposal.

All bids must be accompanied by bid security equal to five percent (5%) of the sum of the base bid and all alternates, and must be in the form of a certified check, cashier's check or Bid Bond written by a company licensed to do business in Louisiana, countersigned by a person who is under Contract with the surety company or bond issuer as a licensed agent in this

State and who is residing in this State. Surety represents that it is listed on the current U. S. Department of Treasury Financial Management Service list of approved bonding companies and that it is listed thereon as approved for an amount equal to or greater than the amount for which it obligates itself in this instrument. No Bid Bond indicating an obligation of less than five percent (5%) by any method is acceptable.

The successful Bidder shall be required to furnish a Performance and Payment Bond written by a company licensed to do business in Louisiana, in an amount equal to 100% of the Contract amount, and who is currently on the U.S. Department of the Treasury Financial Management Service List. The bond shall not be accepted if written for an amount exceeding the amount listed in the Treasury Financial Management Service List. The bond shall be countersigned by a person who is under contract with the surety company or bond issuer as an agent of the company or issuer, and who is licensed as an insurance agent in this State, and who is residing in this State.

Bids shall be accepted only from Contractors who are licensed under La. R.S. 37:2150-2163 for the classification(s) such as, Heavy Construction and/or specialty of Landscaping, Grading & Beautification, Costal Restoration & Habitat Enhancement, Seeding, Sodding, Soil Stabilization Sheet Piling. No bid may be withdrawn for a period of thirty (30) days after receipt of bids.

When this project is financed either partially or entirely with State Bonds, the award of this Contract is contingent upon the sale of bonds by the State Bond Commission. The State shall incur no obligation to the Contractor until the Contract Between Owner and Contractor is fully executed.

STATE OF LOUISIANA
DIVISION OF ADMINISTRATION
OFFICE OF STATE PURCHASING
DENISE LEA
DIRECTOR OF STATE PURCHASING
Run: Jul. 25, Aug. 1, 8 (Ju 46)

ADVERTISEMENT FOR BIDS SP#14439

Sealed bids will be received for the State of Louisiana by the Division of Administration, Office of State Purchasing, 1201 N. 3rd St., 2nd Floor, Suite 2-160, P. O. Box 94095, Baton Rouge, Louisiana 70804-9095 until 10:00 A.M., on September 5, 2002, for the following:

SABINE MARSH CREATION VEGETATIVE PLANTING (GS-28)

FOR DEPARTMENT OF NATURAL RESOURCES - COASTAL RESTORATION DIVISION CAMERON PARISH, LOUISIANA Proposal Number: J 24816 DL Solicitation Number: 2169387
Complete Bidding Documents may be obtained from:

OFFICE OF STATE PURCHASING
CLAIBORNE BUILDING, 2ND FLOOR
1201 NORTH THIRD STREET
BATON ROUGE, LA 70804

Attn: Pamela Allen
Email: pallen@doa.state.la.us
Fax: (225) 342-8688
Phone: (225) 342-8019

SITE VISIT IS REQUIRED.
A Mandatory pre-bid conference will be conducted on this project on Wednesday, August 21, 2002 at 1:00 P.M., Sabine National Wildlife Refuge, Hwy 27 South of Hackberry, Louisiana. See Bid for Instructions. Attendance is required in order to submit a bid proposal.

All bids must be accompanied by bid security equal to five percent (5%) of the sum of the base bid and all alternates, and must be in the form of a certified check, cashier's check or Bid Bond written by a company licensed to do business in Louisiana, countersigned by a person who is under Contract with the surety company or bond issuer as a licensed agent in this State and who is residing in this State. Surety represents that it is listed on the current U. S. Department of Treasury Financial Management Service list of approved bonding companies and that it is listed thereon as approved for an amount equal to or greater than the amount for which it obligates itself in this instrument. No Bid Bond indicating an obligation of less than five percent (5%) by any method is acceptable.

The successful Bidder shall be required to furnish a Performance and Payment Bond written by a company licensed to do business in Louisiana, in an amount equal to 100% of the Contract amount, and who is currently on the U.S. Department of the Treasury Financial Management Service List. The bond shall not be accepted if written for an amount exceeding the amount listed in the Treasury Financial Management Service List. The bond shall be countersigned by a person who is under contract with the surety company or bond issuer as an agent of the company or issuer, and who is licensed as an insurance agent in this State, and who is residing in this State.

Bids shall be accepted only from Contractors who are licensed under La. R.S. 37:2150-2163 for the classification(s) such as, Heavy Construction and/or specialty of Dredging, Coastal Rehabilitation, Earthwork, Drainage & Levees, Wharfs, Docks, & Harbor Improvement, Landscaping, Grading & Beautification, Costal Restoration & Habitat Enhancement, Seeding, Sodding, Soil Stabilization Sheet Piling. No bid may be withdrawn for a period of thirty (30) days after receipt of bids.

When this project is financed either partially or entirely with State Bonds, the award of this Contract is contingent upon the sale of bonds by the State Bond Commission. The State shall incur no obligation to the Contractor until the Contract Between Owner and Contractor is fully executed.

STATE OF LOUISIANA
DIVISION OF ADMINISTRATION
OFFICE OF STATE PURCHASING
DENISE LEA
DIRECTOR OF STATE PURCHASING
Run: Jul. 25, Aug. 1, 8 (Ju 47)

MINUTES

The following Resolution is part of the official minutes of the Cameron Parish School Board's special meeting of June 18, 2002. The first part of the minutes of June 18, 2002 was published previously.

CAMERON PARISH SCHOOL BOARD SPECIAL SESSION RESOLUTION

STATE OF LOUISIANA PARISH OF CAMERON

BE IT RESOLVED by the Cameron Parish School Board in special session convened on this 18th day of June, 2002, that:

WHEREAS, under the provisions of Louisiana Revised Statutes 17:71.1, 71.3, 71.6, and 18:532 and that Cameron Parish School Board is authorized to reapportion itself so that each member thereof represents as nearly the same number of constituents as is possible as is required by decisions of the United States Supreme Court; and

WHEREAS, under the provisions of Louisiana Revised Statutes 17:71.5, 71.3, 71.6, and 18:532, the Cameron Parish School Board is required to reapportion itself based upon each decennial census, the last such census having been taken in 2000; and

WHEREAS, Louisiana Revised Statutes 17:71.3, 71.5, and 18:532 specifically provide that school boards may create such special school board election districts as they deem desirable, which districts need not be coterminous with the wards that may be created by any governing authority, but that after January 1, 1984, such election districts shall contain whole election precincts established by the parish governing authority under L.R.S. 18:532 or 532.1; and

WHEREAS, the Cameron Parish School Board has examined its apportionment and the populations of its seven (7) presently existing districts as established by Resolution of the Cameron Parish School Board in special session convened on June 18, 2002, and determined that according to the 2000 decennial census the populations of the various districts are as follows:

Population
DISTRICT #1: 1370
DISTRICT #2: 1483
DISTRICT #3: 1469
DISTRICT #4: 1386
DISTRICT #5: 1356
DISTRICT #6: 1582
DISTRICT #7: 1345

WHEREAS, the Cameron Parish School Board has further examined the populations of the various election precincts established by the Cameron Parish Police Jury under L.R.S. 18:532 and 532.1 following the 2000 decennial census, and has determined the following precincts: (See attached descriptions of precinct changes):

pl_dist; population
1: 1370
2: 1483
3: 1469
4: 1386
5: 1356
6: 1582
7: 1345.
Prec. num; Total. pop; 18yrs. plus.
P2: 262; 212.
P7: 919; 642.
P13: 1235; 901.
P9: 267; 180.
P12: 447; 328.
P8: 107; 72.
P11: 470; 352.
P10: 202; 157.
P1: 892; 637.
P3: 216; 181.
P4: 1483; 1072.
P5: 1345; 911.
P6: 443; 298.
P15: 1582; 1127.
P14: 121; 86.

BE IT THEREFORE RESOLVED THAT:

Section 1: The Cameron Parish School Board is hereby apportioned into seven (7) election districts identified as shown on plat attached hereto and made a part hereof as Exhibit "A" and more particularly described as follows:

District 1: (See attached description.)
District 2: (See attached description.)
District 3: (See attached description.)
District 4: (See attached description.)
District 5: (See attached description.)
District 6: (See attached description.)
District 7: (See attached description.)

Section 2: All present members of the Cameron Parish School Board shall serve in that position until their present term expires. If a vacancy occurs, by virtue of death, removal, and resignation of otherwise of any member of the Cameron Parish School Board now presently serving, then said vacancy shall be filled in the manner provided by law; and if an election is necessary, said election shall be conducted from the district in which said member is a qualified elector at the time of the adoption of this Resolution.

Section 3: Except as provided herein above, the seven members of the Cameron Parish School Board shall be elected at the Congressional elections beginning in 2002 and shall serve four year concurrent terms beginning January 1 following their election as provided by Louisiana Revised Statute 17:52.

Section 4: This Resolution shall be effective upon its approval by the Department of Justice of the United States of America as provided by law.

The foregoing Resolution was considered and a vote thereon was called for with the following result:

YEAS: Tony Johnson, Clifton Morris, Glenda Abshire, Dot Theriot
NAYS: Marvin Trahan, Pat Howerton

ABSENT: None
NOT VOTING: None

And the said Resolution was declared adopted and was approved this 18th day of June, 2002.

APPROVED:
/s/Pat Howerton
PAT HOWERTON, PRESIDENT
CAMERON PARISH SCHOOL BOARD

ATTEST:
/s/Judith Jones
JUDITH JONES, SECRETARY
CAMERON PARISH SCHOOL BOARD

CAMERON PARISH SCHOOL BOARD
ELECTION DISTRICTS
2000 CENSUS

DISTRICT NO. ONE
BEGINNING AT THE NW COR OF CAMERON PARISH POINT BEING WHERE SABINE RIVER AND CAMERON PARISH MEET, THENCE FOLLOWING THE CENTER OF THE SABINE RIVER TO A POINT WHERE IT ENTERS SABINE LAKE, THENCE FOLLOWING THE EAST BANK OF SABINE LAKE TO THE GULF OF

MEXICO. POINT BEING THE SW COR OF CAMERON PARISH, THENCE FROM SAID POINT EASTERLY ALONG THE SHORE OF THE GULF OF MEXICO TO ITS INTERSECTION WITH DAVIS ROAD, THENCE FOLLOWING DAVIS ROAD IN A NORTHERLY DIRECTION TO THE SOUTH SIDE OF HWY 27-82, THENCE IN AN EASTERLY DIRECTION UNTIL INTERSECTING DAN STREET, THENCE IN A NORTHERLY DIRECTION DOWN THE CENTER OF DAN STREET UNTIL IT REACHES ASA STREET, THENCE WESTERLY TO SCHOOL STREET, THENCE NORTHERLY TO FRANKLIN STREET, THENCE WESTERLY TO RECREATION CENTER LANE, THENCE IN A SOUTHERLY DIRECTION TO THE NORTH SIDE OF SMITH CIRCLE, THENCE WESTERLY TO AMOCO ROAD, THENCE NORTHERLY TO GRAVITY DRAINAGE #3 DITCH, THENCE IN A WESTERLY DIRECTION FOLLOWING SAID DITCH UNTIL INTERSECTING WAKEFIELD ROAD, THENCE IN A NORTHERLY DIRECTION FOLLOWING WAKEFIELD ROAD UNTIL INTERSECTING EAST FORK ROAD, THENCE FOLLOWING EAST FORK ROAD IN AN EASTERLY DIRECTION UNTIL ITS INTERSECTION WITH THE EAST FORK OF CALCASIEU LAKE, THENCE FOLLOWING THE EAST FORK OF CALCASIEU LAKE TO ITS INTERSECTION WITH THE SOUTH BANK OF CALCASIEU LAKE, THENCE IN A NORTHERLY DIRECTION FOLLOWING THE WEST BANK OF CALCASIEU LAKE TO ITS INTERSECTION WITH GULFWAY DRIVE, THENCE IN A WESTERLY DIRECTION FOLLOWING GULFWAY DRIVE TO ITS INTERSECTION WITH MEYERS ROAD, THENCE IN A SOUTHERLY DIRECTION FOLLOWING MEYERS ROAD TO ITS INTERSECTION WITH GULF BREEZE ROAD, THENCE IN A WESTERLY DIRECTION FOLLOWING GULF BREEZE ROAD TO ITS INTERSECTION WITH HIGHWAY 27, THENCE IN A SOUTHERLY DIRECTION FOLLOWING HIGHWAY 27 TO ITS INTERSECTION WITH THE SABINE REFUGE BACK RIDGE CANAL, THENCE FOLLOWING THE SABINE REFUGE BACK RIDGE CANAL IN A WESTERLY DIRECTION UNTIL IT INTERSECTS THE SABINE REFUGE BEACH CANAL, THENCE FOLLOWING THE SABINE REFUGE BEACH CANAL IN A NORTHERLY DIRECTION UNTIL IT INTERSECTS WITH THE SABINE REFUGE STARKS NORTH CANAL, THENCE FOLLOWING SABINE REFUGE STARKS NORTH CANAL IN A WESTERLY DIRECTION UNTIL IT INTERSECTS WITH THE RIGHT PRONG OF BLACK BAYOU, THENCE FOLLOWING THE EAST BANK IN A NORTHERLY DIRECTION TO THE NORTH BOUNDARY OF CAMERON PARISH, THENCE IN A WESTERLY DIRECTION TO THE POINT OF BEGINNING.

ELECTION DISTRICT NO. ONE IS COMPRISED OF PRECINCT 1-1, 1-2, AND A PORTION OF 2-1.

DISTRICT NO. TWO
BEGINNING ON THE WEST BANK OF CALCASIEU LAKE AT CUTOFF POINT WHERE CAMERON PARISH MEETS CALCASIEU PARISH, THENCE SOUTH FOLLOWING THE SHORELINE OF CALCASIEU LAKE UNTIL IT INTERSECTS WITH GULFWAY DRIVE, THENCE IN A WESTERLY DIRECTION FOLLOWING GULFWAY DRIVE TO MEYERS ROAD, THENCE IN A SOUTHERLY DIRECTION FOLLOWING MEYERS ROAD TO ITS INTERSECTION WITH GULF BREEZE ROAD, THENCE IN A WESTERLY DIRECTION FOLLOWING GULF BREEZE TO ITS INTERSECTION WITH HIGHWAY 27, THENCE IN A SOUTHERLY DIRECTION FOLLOWING HIGHWAY 27 TO ITS INTERSECTION WITH NORTH BANK OF SABINE REFUGE BACK RIDGE CANAL, THENCE IN A WESTERLY DIRECTION UNTIL IT INTERSECTS WITH THE NORTH BANK OF SABINE REFUGE BEACH CANAL, THENCE IN A WESTERLY DIRECTION UNTIL IT INTERSECTS WITH THE NORTH BANK OF SABINE REFUGE BEACH CANAL, THENCE IN A WESTERLY DIRECTION UNTIL IT INTERSECTS WITH THE NORTH BANK OF SABINE REFUGE BEACH CANAL, THENCE IN A WESTERLY DIRECTION UNTIL IT INTERSECTS WITH THE NORTH BANK OF SABINE REFUGE BEACH CANAL, THENCE IN AN EASTERLY DIRECTION TO THE POINT OF BEGINNING.

ELECTION DISTRICT TWO IS COMPRISED OF A PORTION OF PRECINCT 2-1.

DISTRICT NO. THREE
BEGINNING AT THE INTERSECTION OF CALCASIEU/CAMERON PARISH LINE AND STATE HIGHWAY 385, THENCE IN A SOUTHERLY DIRECTION ALONG STATE HIGHWAY 385 TO ITS INTERSECTION WITH STATE HIGHWAY 384, THENCE IN A WESTERLY DIRECTION ALONG STATE HIGHWAY 384 TO THE BIG LAKE PONTOON BRIDGE, THENCE IN A SOUTHERLY DIRECTION ALONG THE GULF INTRACOASTAL WATERWAY, THENCE IN AN EASTERLY DIRECTION ALONG THE GULF INTRACOASTAL WATERWAY TO ITS INTERSECTION WITH THE MERMENTAU RIVER, THENCE IN A NORTHERLY DIRECTION FOLLOWING THE MERMENTAU RIVER TO ITS INTERSECTION WITH THE CAMERON PARISH LINE, THENCE IN A WESTERLY DIRECTION TO THE POINT OF BEGINNING.

ELECTION DISTRICT THREE IS COMPRISED OF PRECINCTS 3-2, a portion of 3-1 and 4-5.

DISTRICT NO. FOUR
BEGINNING AT A POINT WHERE THE MERMENTAU RIVER INTERSECTS WITH THE CAMERON/JEFFERSON DAVIS PARISH LINE, THENCE IN A SOUTHERLY DIRECTION FOLLOWING THE MERMENTAU RIVER TO ITS INTERSECTION WITH THE GULF INTRACOASTAL WATERWAY, THENCE IN A WESTERLY DIRECTION FOLLOWING THE GULF INTRACOASTAL WATERWAY TO ITS INTERSECTION WITH STATE HIGHWAY 27 AT GIBBSTOWN, THENCE IN A SOUTHERLY DIRECTION FOLLOWING HIGHWAY 27 TO ITS INTERSECTION WITH HIGH ISLAND RIDGE, THENCE IN AN EASTERLY DIRECTION FOLLOW-

cont. on pg. 7.

LEGAL NOTICES
Cont. from Page 6.

ING HIGH ISLAND RIDGE TO ITS INTERSECTION WITH THE SCHOOL SECTION NORTH LEVEE, THENCE IN A SOUTHERLY DIRECTION FOLLOWING THE SCHOOL SECTION NORTH LEVEE TO ITS INTERSECTION WITH THE SCHOOL SECTION WEST LEVEE, THENCE IN AN EASTERLY DIRECTION FOLLOWING THE SCHOOL SECTION WEST LEVEE TO ITS INTERSECTION WITH WILLIAM DUHON ESTATE ROAD, THENCE IN A SOUTHERLY DIRECTION FOLLOWING WILLIAM DUHON ESTATE ROAD TO ITS INTERSECTION WITH STATE HIGHWAY 1143, THENCE IN AN EASTERLY DIRECTION FOLLOWING STATE HIGHWAY 1143 TO ITS INTERSECTION WITH F. O. THERIOT ROAD, THENCE FOLLOWING F. O. THERIOT ROAD IN A SOUTHERLY DIRECTION TO ITS INTERSECTION WITH PUMPKIN RIDGE LEVEE, THENCE IN AN EASTERLY DIRECTION FOLLOWING PUMPKIN RIDGE LEVEE TO ITS INTERSECTION WITH SHELL OIL COMPANY KINGS BAYOU ROAD, THENCE IN A SOUTHWESTERLY DIRECTION FOLLOWING THE SHELL OIL COMPANY KINGS BAYOU ROAD TO ITS INTERSECTION WITH STATE HIGHWAY 82, THENCE IN AN EASTERLY DIRECTION FOLLOWING STATE HIGHWAY 82 TO ITS INTERSECTION WITH THE MERMEN TAU RIVER, THENCE IN A SOUTHERLY DIRECTION FOLLOWING THE MERMEN TAU RIVER TO THE MERMEN TAU RIVER CUT TO SHORELINE OF THE GULF OF MEXICO, THENCE IN AN EASTERLY DIRECTION FOLLOWING THE SHORELINE OF THE GULF OF MEXICO TO THE CAMERON/VERMILION PARISH LINE, THENCE IN A NORTHERLY DIRECTION FOLLOWING THE CAMERON/VERMILION PARISH LINE TO ITS INTERSECTION WITH THE NORTHEAST CORNER OF CAMERON PARISH, THENCE IN A WESTERLY DIRECTION TO THE POINT OF BEGINNING

ELECTION DISTRICT FOUR IS COMPRISED OF PRECINCTS 4-1, 4-2, 4-3 AND 4-4.

DISTRICT NO. FIVE

BEGINNING AT A POINT WHERE THE GULF OF MEXICO MEETS THE EAST BANK OF THE MERMEN TAU RIVER CHANNEL, THENCE FOLLOWING THE EAST BANK UNTIL INTERSECTING WITH THE SOUTH SIDE OF HWY #82, THENCE IN A WESTERLY DIRECTION FOLLOWING HWY #82 UNTIL IT INTERSECTS THE SHELL OIL COMPANY KINGS BAYOU ROAD, THENCE IN A NORTHERLY DIRECTION FOLLOWING THE SHELL OIL COMPANY KINGS BAYOU ROAD TO ITS INTERSECTION WITH PUMPKIN RIDGE, THENCE IN A WESTERLY DIRECTION FOLLOWING PUMPKIN RIDGE ROAD TO ITS INTERSECTION WITH THE F. O. THERIOT ROAD, THENCE IN A NORTHERLY DIRECTION FOLLOWING THE F. O. THERIOT ROAD TO ITS INTERSECTION WITH HWY 1143, THENCE IN A WESTERLY DIRECTION FOLLOWING STATE HIGHWAY 1143 TO ITS INTERSECTION WITH WILLIAM DUHON ESTATE ROAD, THENCE IN A NORTHERLY DIRECTION FOLLOWING SAID ROAD TO A POINT WHICH INTERSECTS WITH THE WEST SCHOOL BOARD LEVEE, THENCE IN A NORTHERLY DIRECTION FOLLOWING SAID LEVEE UNTIL CONNECTING TO SCHOOL SECTION NORTH LEVEE, THENCE IN A WESTERLY DIRECTION FOLLOWING THE SCHOOL SECTION NORTH LEVEE UNTIL CONNECTING WITH HIGH ISLAND RIDGE, THENCE CONTINUING IN A WESTERLY DIRECTION UNTIL INTERSECTING STATE HIGHWAY 27, THENCE IN A NORTHERLY DIRECTION FOLLOWING STATE HIGHWAY 27 UNTIL INTERSECTING THE GULF INTRACOASTAL WATERWAY AT GIBBSTOWN, THENCE IN A WESTERLY DIRECTION FOLLOWING THE GULF INTRACOASTAL WATERWAY UNTIL INTERSECTING THE SWEETLAKE CANAL, THENCE CONTINUING IN A WESTERLY DIRECTION FOLLOWING THE SWEETLAKE CANAL UNTIL INTERSECTING THE EAST BANK OF CALCASIEU LAKE, THENCE IN A SOUTHERLY DIRECTION UNTIL REACHING THE NORTHEAST BANK OF LAMBERT BAYOU, THENCE FOLLOWING THE SOUTH PRONG OF LAMBERT BAYOU UNTIL INTERSECTING WITH J. A. DAVIS SHELL ROAD, THENCE IN A SOUTHERLY DIRECTION FOLLOWING J. A. DAVIS SHELL ROAD UNTIL INTERSECTING EARL ROAD, THENCE IN A SOUTHERLY DIRECTION FOLLOWING EARL ROAD UNTIL INTERSECTING THE GRAVITY DRAINAGE DISTRICT NO. 3 CANAL, THENCE IN AN EASTERLY DIRECTION FOLLOWING THE GRAVITY DRAINAGE DISTRICT NO. 3 CANAL TO ITS INTERSECTION WITH STATE HIGHWAY 27, THENCE IN A SOUTHERLY DIRECTION FOLLOWING STATE HIGHWAY 27/82 THENCE IN A WESTERLY DIRECTION FOLLOWING STATE HIGHWAY 27/82 TO ITS INTERSECTION WITH BEACH ROAD, THENCE IN A SOUTHERLY DIRECTION FOLLOWING BEACH ROAD TO ITS INTERSECTION WITH THE GULF OF MEXICO, THENCE IN AN EASTERLY DIRECTION FOLLOWING THE GULF OF MEXICO SHORELINE TO ITS INTERSECTION WITH THE EAST BANK OF THE MERMEN TAU RIVER CHANNEL AND PLACE OF BEGINNING.

ELECTION DISTRICT FIVE IS COMPRISED OF PRECINCTS 5-1 AND A PORTION OF 6-1.

DISTRICT NO. SIX

BEGINNING AT THE POINT WHERE DAVIS ROAD INTERSECT THE GULF OF MEXICO, THENCE IN AN EASTERLY DIRECTION FOLLOWING THE SHORELINE OF THE GULF OF MEXICO TO ITS INTERSECTION WITH BEACH ROAD, THENCE IN A NORTHERLY DIRECTION FOLLOWING BEACH ROAD TO ITS INTERSECTION WITH STATE HIGHWAY 27-82, THENCE IN AN EASTERLY DIRECTION FOLLOWING STATE HIGHWAY 27-82 TO ITS INTERSECTION WITH STATE HIGHWAY 27, THENCE IN A NORTHERLY DIRECTION FOLLOWING STATE HIGHWAY 27 TO ITS INTERSECTION WITH THE GRAVITY DRAINAGE DISTRICT NO. 3 CANAL, THENCE IN AN EASTERLY DIRECTION FOLLOWING THE GRAVITY DRAINAGE DISTRICT NO. 3 CANAL TO ITS INTERSECTION WITH STATE HIGHWAY 27, THENCE IN A WESTERLY DIRECTION FOLLOWING STATE HIGHWAY 27/82 THENCE IN A WESTERLY DIRECTION FOLLOWING STATE HIGHWAY 27/82 TO ITS INTERSECTION WITH BEACH ROAD, THENCE IN A SOUTHERLY DIRECTION FOLLOWING BEACH ROAD TO ITS INTERSECTION WITH THE GULF OF MEXICO, THENCE IN AN EASTERLY DIRECTION FOLLOWING THE GULF OF MEXICO SHORELINE TO ITS INTERSECTION WITH THE EAST BANK OF THE MERMEN TAU RIVER CHANNEL AND PLACE OF BEGINNING.

ELECTION DISTRICT FIVE IS COMPRISED OF PRECINCTS 5-1 AND A PORTION OF 6-1.

DISTRICT NO. SIX

BEGINNING AT THE POINT WHERE DAVIS ROAD INTERSECT THE GULF OF MEXICO, THENCE IN AN EASTERLY DIRECTION FOLLOWING THE SHORELINE OF THE GULF OF MEXICO TO ITS INTERSECTION WITH BEACH ROAD, THENCE IN A NORTHERLY DIRECTION FOLLOWING BEACH ROAD TO ITS INTERSECTION WITH STATE HIGHWAY 27-82, THENCE IN AN EASTERLY DIRECTION FOLLOWING STATE HIGHWAY 27-82 TO ITS INTERSECTION WITH STATE HIGHWAY 27, THENCE IN A NORTHERLY DIRECTION FOLLOWING STATE HIGHWAY 27 TO ITS INTERSECTION WITH THE GRAVITY DRAINAGE DISTRICT NO. 3 CANAL, THENCE IN AN EASTERLY DIRECTION FOLLOWING THE GRAVITY DRAINAGE DISTRICT NO. 3 CANAL TO ITS INTERSECTION WITH STATE HIGHWAY 27, THENCE IN A WESTERLY DIRECTION FOLLOWING STATE HIGHWAY 27/82 THENCE IN A WESTERLY DIRECTION FOLLOWING STATE HIGHWAY 27/82 TO ITS INTERSECTION WITH BEACH ROAD, THENCE IN A SOUTHERLY DIRECTION FOLLOWING BEACH ROAD TO ITS INTERSECTION WITH THE GULF OF MEXICO, THENCE IN AN EASTERLY DIRECTION FOLLOWING THE GULF OF MEXICO SHORELINE TO ITS INTERSECTION WITH THE EAST BANK OF THE MERMEN TAU RIVER CHANNEL AND PLACE OF BEGINNING.

TY DRAINAGE DISTRICT NO. 3 CANAL, THENCE IN A WESTERLY DIRECTION FOLLOWING GRAVITY DRAINAGE DISTRICT NO. 3 CANAL TO ITS INTERSECTION WITH EARL ROAD, THENCE IN A NORTHERLY DIRECTION FOLLOWING EARL ROAD TO ITS INTERSECTION WITH J. A. DAVIS SHELL ROAD, THENCE IN A NORTHERLY DIRECTION FOLLOWING J. A. DAVIS SHELL ROAD TO LAMBERT BAYOU, THENCE IN A NORTHERLY DIRECTION FOLLOWING LAMBERT BAYOU TO ITS INTERSECTION WITH THE SOUTH-EAST BANK OF CALCASIEU LAKE, THENCE IN A WESTERLY DIRECTION FOLLOWING THE BANK OF CALCASIEU LAKE TO THE EAST FORK OF CALCASIEU LAKE, THENCE IN A SOUTHERLY DIRECTION FOLLOWING THE EAST FORK OF CALCASIEU LAKE TO ITS INTERSECTION WITH EAST FORK ROAD, THENCE IN A SOUTHWESTERLY DIRECTION FOLLOWING EAST FORK ROAD TO ITS INTERSECTION WITH WAKEFIELD ROAD, THENCE FOLLOWING WAKEFIELD ROAD IN A SOUTHERLY DIRECTION TO ITS INTERSECTION WITH GRAVITY DRAINAGE DISTRICT NO. THREE CANAL, THENCE FOLLOWING THE GRAVITY DRAINAGE DISTRICT NO. THREE CANAL IN AN EASTERLY DIRECTION TO ITS INTERSECTION WITH AMOCO ROAD, THENCE IN A SOUTHERLY DIRECTION FOLLOWING AMOCO ROAD TO ITS INTERSECTION WITH SMITH CIRCLE, THENCE IN AN EASTERLY DIRECTION FOLLOWING SMITH CIRCLE TO ITS INTERSECTION WITH RECREATION CENTER LANE, THENCE IN AN EASTERLY DIRECTION FOLLOWING RECREATION CENTER LANE TO ITS INTERSECTION WITH FRANKLIN STREET, THENCE IN AN EASTERLY DIRECTION FOLLOWING FRANKLIN STREET TO ITS INTERSECTION WITH SCHOOL STREET, THENCE IN A SOUTHERLY DIRECTION FOLLOWING SCHOOL STREET TO ITS INTERSECTION WITH ASA STREET, THENCE IN AN EASTERLY DIRECTION FOLLOWING ASA STREET TO ITS INTERSECTION WITH DAN STREET, THENCE IN A SOUTHERLY DIRECTION FOLLOWING DAN STREET TO ITS INTERSECTION WITH STATE HIGHWAY 27/82, THENCE IN A WESTERLY DIRECTION FOLLOWING STATE HIGHWAY 27/82 TO ITS INTERSECTION WITH DAVIS ROAD, THENCE IN A SOUTHERLY DIRECTION FOLLOWING DAVIS ROAD TO THE POINT OF BEGINNING.

ELECTION DISTRICT NO. SIX IS COMPRISED OF A PORTION OF PRECINCT 6-1.

DISTRICT NO. SEVEN

BEGINNING AT A POINT ON THE EAST BANK OF CALCASIEU LAKE AND THE SWEETLAKE CANAL, THENCE IN AN EASTERLY DIRECTION FOLLOWING THE SWEETLAKE CANAL TO THE GULF INTRACOASTAL WATERWAY, THENCE IN A NORTHWESTERLY DIRECTION FOLLOWING THE GULF INTRACOASTAL WATERWAY TO THE BIG LAKE PONTOON BRIDGE ON STATE HIGHWAY 384, THENCE IN AN EASTERLY DIRECTION FOLLOWING STATE HIGHWAY 384 TO ITS INTERSECTION WITH STATE HIGHWAY 385, THENCE IN A NORTHERLY DIRECTION FOLLOWING STATE HIGHWAY 385 TO ITS INTERSECTION WITH PARISH LINE ROAD, THENCE IN A WESTERLY DIRECTION ALONG THE PARISH LINE TO THE EAST BANK OF CALCASIEU LAKE, THENCE IN A SOUTHERLY DIRECTION ALONG THE EAST BANK OF CALCASIEU LAKE TO THE POINT OF BEGINNING.

ELECTION DISTRICT NO. SEVEN IS COMPRISED OF A PORTION OF PRECINCT 3-1

Pursuant to the provisions in R.S. 17:71.3 the School Board is required to use whole precincts in reapportionment, when the number of school board members is the same as the number of police jury members. The Cameron Parish School Board was unable to accomplish reapportionment without dividing precincts and are therefore requesting the Cameron Parish Police Jury to adopt the new precincts.

ADOPTED AND APPROVED this 8th day of July, 2002.

APPROVED:

/s/Patrick Howerton
PATRICK HOWERTON, PRESIDENT
CAMERON PARISH SCHOOL BOARD

/s/Judith Jones
JUDITH JONES, SECRETARY
CAMERON PARISH SCHOOL BOARD

PRECINCT CHANGE REQUEST
Precinct Number 2-1: Request is to divide into two precincts.

ELECTION DISTRICT 2

NEW PRECINCT DESCRIPTION
FROM 2-1

Beginning at a point where the Cameron-Calcasieu Parish Line meets Black Bayou, thence in a Southerly direction following Black Bayou to its intersection with the Starks North Canal, thence in a Easterly direction following the Sabine Refuge Beach Canal, thence in a Southerly direction following the Sabine Refuge Beach Canal to its intersection with the Sabine Refuge Back Ridge Canal, thence in an Easterly direction following the Sabine Refuge Back Ridge Canal to its intersection with State Highway 27, thence in a Northerly direction following State Highway 27 to its intersection with Gulf Breeze Road, thence in an Easterly direction following Gulf Breeze Road to its intersection with Meyers Road, thence in a Northerly direction following Meyers Road to its intersection with Gulfway Drive, thence in an Easterly direction following Gulfway Drive to its intersection with Calcasieu Lake, thence in a Northerly direction following the West bank of Calcasieu Lake to its intersection with the Cameron/Calcasieu Parish Line, thence in a westerly direction to the point of beginning.

ELECTION DISTRICT 1

NEW PRECINCT DESCRIPTION
FROM 2-1

Beginning at the intersection of the West bank of Calcasieu Lake and Gulfway Drive, thence in a Westerly direction following Gulfway Drive to its intersection with Meyers Road, thence in a Southerly direction following Meyers Road to its intersection with Lake Breeze Road, thence in a Westerly direction following Lake Breeze Road to its intersection with State Highway 27, thence in a Southerly direction following State Highway 27 to its intersection with the Sabine Refuge Back Ridge

Canal, thence in an Easterly direction following the Sabine Refuge Back Ridge Canal to its intersection with the Northwest bank of West Cove, thence following the bank of West Cove in a Northeasterly direction to its intersection with Calcasieu Lake, thence following the West bank of Calcasieu Lake the point of beginning.

Precinct No. 3-1: Request is to divide into two precincts.

ELECTION DISTRICT 3
NEW PRECINCT DESCRIPTION
FROM 3-1

Beginning at a point where the Cameron-Calcasieu Parish Line meets State Highway 385, thence in a Southerly direction following State Highway 385 to its intersection with State Highway 384, thence in a Westerly direction following State Highway 384 to its intersection with the Big Lake Pontoon Bridge at the Gulf Intracoastal Waterway, thence following the Gulf Intracoastal Waterway in a Southeasterly direction to its intersection with Willow Lake, thence in a Northerly direction through the middle of Willow Lake to its intersection with McCain Pond Ditch, thence following McCain Pond Ditch to its intersection with McCain Pond Road, thence in a Northerly direction to its intersection with State Highway 384, thence crossing State Highway 384 to its intersection with Odell Vincent Oilfield Road, thence in a Northerly direction following Odell Vincent Oilfield Road to Black Bayou, thence following Black Bayou in a Northerly direction to the Cameron-Calcasieu Parish Line, thence in a Westerly direction following the Cameron-Calcasieu Parish Line to the point of beginning.

ELECTION DISTRICT 7
NEW PRECINCT DESCRIPTION
FROM 3-1

Beginning at a point on the East bank of Calcasieu Lake and the North bank of the Sweetlake Canal, thence in an Easterly direction following the Sweetlake Canal to the North bank of the Gulf Intracoastal Waterway, thence following the Gulf Intracoastal Waterway in a Northwesterly direction to the Big Lake Pontoon Bridge on State Highway 384, thence in an Easterly direction following State Highway 384 to its intersection with State Highway 385, thence in a Northerly direction following State Highway 385 to its intersection with the Cameron/Calcasieu Parish Line, thence in a Westerly direction along the Cameron/Calcasieu Parish Line to the East bank of Calcasieu Lake, thence in a Southerly direction along the East bank of Calcasieu Lake to the point of beginning.

Precinct Number 6-1: Request is to divide into two precincts.

ELECTION DISTRICT 5
NEW PRECINCT DESCRIPTION
FROM 6-1

Beginning at the intersection of the Southeast bank of Calcasieu Lake and Lambert Bayou, thence in a Southerly direction following Lambert Bayou to its intersection with J. A. Davis Shell Road, thence in a Southerly direction following J. A. Davis Shell Road to its intersection with Earl Road, thence in a Southerly direction following Earl Road to its intersection with the Gravity Drainage District No. 3 Canal, thence in an Easterly direction following the Gravity Drainage District No. 3 Canal to its intersection with State Highway 27, thence in a Southerly direction following State Highway 27 to its intersection with State Highway 27/82, thence in a Westerly direction following State Highway 27/82 to its intersection with Beach Road, thence in a Southerly direction following Beach Road to its intersection with the Gulf of Mexico, thence in an Easterly direction following the Gulf of Mexico to its intersection with LeBlou Camp Road, thence in a Northerly direction following LeBlou Camp Road to its intersection with Willow Lane, thence in an Easterly direction following Willow Lane to its intersection with Troclair Road, thence in a Northwesterly direction following Troclair Road to its intersection with State Highway 27/82, thence in a Northerly direction following State Highway 27/82 to its intersection with Gravity Drainage 3 Canal, thence in a Westerly direction following the Gravity Drainage 3 Canal to its intersection with Earl Road, thence in a Northerly direction following Earl Road to its intersection with J. A. Davis Shell Road, thence in a Northerly direction following Lambert Bayou to its intersection with Southeast bank of Calcasieu Lake, said being the point of beginning

ELECTION DISTRICT 6
NEW PRECINCT DESCRIPTION
FROM 6-1

Beginning at the intersection of Lambert Bayou and the Southeast bank of Calcasieu Lake, thence in a Westerly direction following the bank of Calcasieu Lake to its intersection with the East Fork of Calcasieu Lake, thence in a Southerly direction following East Fork Road to its intersection with Wakefield Road, thence following Wakefield Road in a Southerly direction to its intersection with Gravity Drainage District No. Three Canal, thence following the Gravity Drainage District No. Three Canal in an Easterly direction to its intersection with Amoco Road, thence in a Southerly direction following Amoco Road to its intersection with Smith Circle, thence in an Easterly direction following Smith Circle to its intersection with Recreation Center Lane, thence in an Easterly direction following Recreation Center Lane to its intersection with Franklin Street, thence in an Easterly direction following Franklin Street to its intersection with School Street, thence in a Southerly direction following School Street to its intersection with Asa Street, thence in an Easterly direction following Asa Street to its intersection with Dan Street, thence in a Southerly direction following Dan Street to its intersection with State Highway 27/82, thence in a Westerly direction following State Highway 27/82 to its intersection with Davis Road, thence in a Southerly direction following Davis Road to its intersection with the Gulf of Mexico Shoreline, thence in an Easterly direction following the Gulf of Mexico Shoreline to its intersection with Beach Road, thence in a Northerly direction following Beach Road to its intersection with State Highway 27/82, thence in an Easterly direction following State Highway 27/82 to its intersection with Gravity Drainage District No. 3, thence in a Westerly direction to its intersection with Earl Road, thence in a Northerly

direction following Earl Road to its intersection with J. A. Davis Shell Road, thence in a Northerly direction following J. A. Davis Shell Road to its intersection with Lambert Bayou, thence in a Northerly direction following Lambert Bayou to its intersection with the Southeast bank of Calcasieu Lake, said being the point of beginning.

Approved This 8th day of July, 2002.

APPROVED:
/s/Patrick Howerton

PATRICK HOWERTON, PRESIDENT
CAMERON PARISH SCHOOL BOARD

ATTEST:
/S/JUDITH JONES
Judith Jones, Secretary
CAMERON PARISH SCHOOL BOARD
RUN: Jul. 25 (Ju 49)

PROCEEDINGS

Cameron Parish Public Library
Board of Control
May 20, 2002

The Cameron Parish Public Library Board of Control met in regular session on Monday, May 20, 2002 at the Cameron Library at 2:00 p.m. The following members were present: Sallie Sanders, Edward Petersen, Wanita Harrison, Cindi Sellers, Madeline Solina, and John Calzada. Guest in attendance were Hayes Picou, Jr., Darrell Williams, and Charlotte Troclair.

Wanita Harrison led the prayer and John Calzada led the Pledge of Allegiance.

On the motion of Cindi Sellers, seconded by Madeline Solina, and carried the board accepted the minutes.

On the motion of Ms. Solina, seconded by Ms. Sellers, and carried the financial report discussed by Darrell Williams was accepted.

The board discussed an interagency agreement with the Police Jury. On the motion of Ms. Solina, seconded by Ms. Harrison, and carried it was agreed that the Library Board of Control would give the old bookmobile to the Cameron Parish Civil Defense.

On the motion of Mr. Petersen, seconded by Ms. Solina, and carried the board agreed to accept the low bidder, Duhon Refrigeration for \$1887.00 for a new exterior air conditioner unit at the Johnson Bayou Library. The other bidder was Wendell's Electric.

On the motion of Mr. Calzada, seconded by Ms. Harrison, and carried the board agreed to table the 7X library until a later time.

Ms. Troclair informed the board that Sammie Faulk had contacted her about a grant possibility to build a museum/library for the Audrey Memorial Memorabilia.

The board discussed obtaining a library vehicle for transporting books and other items for the branches. It was also discussed that a library vehicle was needed because of insurance reasons. On a motion of Cindi Sellers, seconded by Edward Petersen, and carried Ms. Troclair was advised to have estimates for a minivan or full-sized van from different vendors for the next meeting.

The Grand Lake Sewer System was discussed. It was pointed out by John Calzada that the Health Department would not approve a system within 400 feet of the water tower. The board was told that the library would need to tie into the Headstart system, but that Mr. Precht from Grand Lake was talking to Representative Flavin to see if each affiliation could have their own system instead. It was decided that the sewer system be tabled until the next meeting.

The board advised Ms. Troclair to contact Cecil Sanner to draft a letter notifying AAA Contractor that they have ten days to respond as to why they have not met their deadline or the library plans to file suit since they have not met the deadline of June 25, 2002 for the completion of the Hackberry and Grand Lake Libraries.

The next meeting was set for June 18, 2002 at 10:00 a.m.

There being no further business and upon motion of Madeline Solina and seconded by Cindi Sellers the meeting was adjourned.

APPROVED:
/s/Sallie Sanders
SALLIE SANDERS,
BOARD PRESIDENT

ATTEST:
/s/Charlotte Troclair
CHARLOTTE TROCLAIR,
SECRETARY
RUN: Jul. 25 (Ju50)

PROCEEDINGS

Cameron, Louisiana
July 8, 2002

The Committee of the Whole met on this date at 3:00 p.m. with the following members present: Pat Howerton - President, Glenda Abshire, Clifton Morris, Marvin Trahan, Tony Johnson, and Dot Theriot. Absent: None.

On motion of Mrs. Abshire, seconded by Mr. Johnson, the Committee approved the agenda.

On motion of Mr. Johnson, seconded by Mr. Trahan, the Committee approved the minutes from the June 10, 2002 meeting.

On motion of Mr. Morris, seconded by Mr. Johnson, the Committee received a report from Hibernia Bank.

On motion of Mrs. Abshire, seconded by Mr. Johnson, the Committee received the financial report.

On motion of Mr. Morris, seconded by Mr. Johnson, bills were reviewed for payment.

On motion of Mr. Johnson, seconded by Mrs. Abshire, the Committee adjourned.

APPROVED:
Patrick Howerton, President
CAMERON PARISH SCHOOL BOARD
ATTEST:

Judith Jones, Secretary
CAMERON PARISH SCHOOL BOARD
Cameron, Louisiana
July 8, 2002

The Cameron Parish School Board met in regular session on this date with the following members present: - Pat Howerton - President, Glenda Abshire, Dot Theriot, Clifton Morris, Tony Johnson, and Marvin Trahan. Absent: None.

On motion of Mr. Morris, seconded by Mr. Johnson, the Board approved the agenda.

On motion of Mrs. Theriot, the Board approved the minutes from the June 10, 2002 regular meeting and the special meetings of June 18, 2002 and June 28, 2002.

On motion of Mr. Johnson, seconded by Mrs. Theriot the Board approved the following bid items for 2002-2003:

- a. Duplicating paper - accepted low bid
- b. Paper goods - accepted low bid
- c. Janitorial supplies - accepted low bids on all but 56 gal. garbage bags

which will be re-bid.

d. Bread - accepted bid from Huval - Evangeline Maid

e. Milk - rejected all bids and authorized readvertisement

On motion of Mr. Morris, seconded by Mr. Johnson, the Board authorized advertising for bids for furniture for Hackberry High School (to be paid out of SD 15 bond funds) and for furniture for South Cameron Elementary School and Grand Lake High School.

Mrs. Abshire spoke regarding reapportionment.

A motion by Mrs. Abshire, seconded by Mr. Morris, to rescind the seven member reapportionment plan accepted at the June 18, 2002 meeting, failed in a tied vote. The vote is recorded as follows:

YEAS: Mr. Morris, Mrs. Abshire, Mrs. Theriot
NAYS: Mr. Trahan, Mr. Johnson, Mr. Howerton

ABSENT: None
On motion of Mr. Johnson, seconded by Mr. Trahan, the Board received a report from Cameron Parish Administrator, Tina Horn, on the reapportionment plan adopted by the Board at the June 18, 2002 meeting.

The following motion by Mr. Morris, seconded by Mrs. Theriot, failed:

I so move that a three member committee be formed, whose purpose will be to work with legal counsel and the central office to see that the chosen reapportionment plan of the Cameron Parish School Board will be speedily forwarded to all government agencies in a very timely fashion and in the event that this doesn't happen, to choose other legal council to accomplish this purpose and in this motion I also move the committee be given authority to spend not more than 15,000 dollars to accomplish this goal. I further move that this committee have the authority to call special meetings to discuss and expedite our reapportionment plan and to report our progress on a daily basis to all board members.

The vote is recorded as follows:

YEAS: Mr. Morris, Mrs. Theriot
NAYS: Mr. Howerton, Mr. Trahan, Mr. Johnson, Mrs. Abshire

ABSENT: None

On motion of Mr. Johnson, seconded by Mr. Trahan, the Board received a report from the selection committee regarding the superintendent selection process.

On motion of Mr. Johnson, seconded by Mr. Trahan, the Board approved the Protest Tax monies as a designation of the fund balance in the General Fund as requested by the auditor.

On motion of Mr. Johnson, seconded by Mr. Trahan, the Board approved Policy IEC - Class Size to include:

The School Board further directs that any class in grades K-3 that reaches twenty-five (25) students to be split into two separate classes only if the enrollment numbers are reached on or before the end of the first two weeks of the fall or spring semester.

On motion of Mr. Johnson, seconded by Mrs. Theriot, the Board adopted the new Policy IFD - Parental Involvement in Education.

On motion of Mr. Morris, seconded by Mrs. Theriot, the Board adopted changes to Policy JGCC - Lice Control. On motion of Mr. Johnson, seconded by Mr. Trahan, the Board adopted changes to Policy JCDA - Student Code of Conduct.

On motion of Mr. Morris, seconded by Mrs. Theriot, the Board waived the 30-day wait, and adopted the following policies:

IKDC - Prayer in School

JGFB - Supervision of Students

On motion of Mr. Morris, seconded by Mr. Johnson, the Board received changes to policies due to the 2002 Special Legislative Session to be considered for approval at the August meeting:

Bids and Quotations (DJED)

Alternative Schools Education Program (IDDG)

Compulsory Attendance (JBA)

On motion of Mr. Trahan, seconded by Mr. Johnson, the Board adopted the following recoding changes:

GAMFC - Health Examination - (from GBRA)

GAMD - Working Conditions becomes Drug Free Workplace - (from GBR)

GAME - Alcohol & Drug Testing of Employees - (from GBRAA)

On motion of Mr. Johnson, seconded by Mr. Morris, the Board approved a request of the U.S. Fish and Wildlife Service to extend the surface lease on Section 16-12-5 in the Lacassine Refuge for another 5 years and will hear a report on the negotiated lease amount at the August meeting.

On motion of Mr. Morris, seconded by Mr. Trahan, the Board approved advertising for bids for surface leases as follows:

Leases which expire 7/31/02: Sections 16-12-10, 16-14-5, and 16-14-6
Leases with renewals due 7/31/02 that are not paid

On motion of Mr. Johnson, seconded by Mr. Morris, the Board approved the Pupil Progression Plan.

On motion of Mr. Trahan, seconded by Mr. Johnson, the Board received comments from Rick Merchant, CAE President.

On motion of Mr. Trahan, seconded by Mr. Johnson, the Board approved personnel items:

Advertise for Superintendent

Advertise for Lunchroom Technician - Cameron Elementary School

On motion of Mrs. Theriot, seconded by Mr. Trahan, the Board approved baseball at South Cameron High School (at no cost to the Board).

A motion by Mrs. Abshire, seconded by Mrs. Theriot, to add capri pants to the uniform policy failed in a tied vote. The vote is recorded as follows:

YEAS: Mr. Morris, Mrs. Abshire, Mrs. Theriot

NAYS: Mr. Trahan, Mr. Johnson, Mr. Howerton

ABSENT: None

On motion of Mr. Johnson, seconded by Mr. Morris, the Board appointed Elizabeth Brasseaux (South Cameron Elementary School) and Eva January (Cameron Elementary School) to act on the principal's behalf when the principal is absent.

On motion of Mr. Johnson, seconded by Mr. Trahan, the Board approved a \$500.00 stipend to persons designated to act on principal's behalf when principal is absent (South Cameron Elementary School and Cameron Elementary School).

On motion of Mr. Morris, seconded by Mr. Johnson, the Board authorized the superintendent to pursue a proposal from Hibernia Bank regarding

investments.

On motion of Mr. Trahan, seconded by Mr. Johnson, the Board approved a request for payment of 25 days accumulated sick leave for Patsy Fletcher.

On motion of Mr. Johnson, seconded by Mr. Trahan, the Board approved the District Technology Plan.

On motion of Mr. Johnson, seconded by Mr. Trahan, the Board approved paying application #12 to Morgan Roofing Company, Inc. in the amount of \$199,996.04 (SD10 bond funds).

On motion of Mr. Morris, seconded by Mr. Trahan, the Board approved the financial report.

On motion of Mr. Trahan, seconded by Mr. Johnson, the Board approved payment of bills.

On motion of Mr. Trahan, seconded by Mr. Johnson, the Board adjourned until the next regular session on August 12, 2002.

APPROVED:
Patrick Howerton, President
CAMERON PARISH SCHOOL BOARD
ATTEST:
Judith Jones, Secretary
CAMERON PARISH SCHOOL BOARD
RUN: Jul. 25 (Ju 51)

PROCEEDINGS
GRAVITY DRAINAGE
DISTRICT NO. 4
JUNE 20, 2002

Gravity Drainage District No. 4 held a regular meeting at the Creole Multipurpose Building in Creole, Louisiana at 6:00 p.m., Thursday, June 20, 2002.

PRESENT: J. B. Meaux, Leroy Richard, Robert Montie.

ABSENT: Raven Benoit, Michael Semien.

The meeting was called to order by Chairman Robert Montie.

On motion of Mr. Meaux, seconded by Mr. Richard and carried, the minutes were approved.

On motion of Mr. Meaux, seconded by Mr. Richard and carried

Jokes & Riddling

Learn Some French

le chien la laisse

The dog is on a leash.
Le chien est en laisse.

MAZE

HIDDEN PICTURE

Color in each space that contains a letter.

SEEK AND FIND

FIND THESE WORDS IN THE PUZZLE BELOW.

- | | | |
|---------|----------|------------|
| CHEETAH | JAGUAR | POLAR BEAR |
| CONDOR | LEOPARD | PYTHON |
| GAZELLE | MANDRILL | STORK |
| GORILLA | OCELOT | TIGER |

THE WORDS READ UP, DOWN AND ACROSS.

Z	S	T	O	R	K	A	S	D	E
R	W	I	G	A	Z	E	L	L	E
J	T	G	L	E	O	P	A	R	D
A	T	E	L	Y	G	H	C	O	U
G	O	R	I	L	L	A	H	D	I
U	L	D	R	S	A	P	E	N	O
A	E	F	D	G	H	M	E	O	B
R	C	Q	N	X	K	L	T	C	W
P	O	L	A	R	B	E	A	R	O
E	R	U	M	P	Y	T	H	O	N

A Cat With Many Names

Puma, cougar, panther or mountain lion. No matter what name they go by, mountain lions live anywhere from snow-covered mountains to tropical rain forests.

Mountain lions are usually 24 to 28 inches tall at the shoulder and 5 to 6 feet long, and their tails are 26 to 30 inches long. They weigh from 80 to 230 pounds.

They are very powerful, and it is easy for mountain lions to go 23 feet in a single jump. They can leap up to 18 feet high and drop 65 feet without hurting themselves.

Mountain lions usually hunt at dawn and dusk. Most of the time, they hunt for deer, but they will eat other wild and farm and ranch animals. The hunt starts when mountain lions stalk their prey. They pounce on the animal's back and can kill it with a single bite to the neck. Even though they are very fast, mountain lions can only run a short distance before they get tired.

From the woods of Canada to the mountains of the western United States to Argentina and Brazil, mountain lions live in a variety of climates. They don't live in a den like other lions. Instead, they rest in caves or where there are trees and plants growing.

Sunken Ships

At the bottom of Lake Superior lie the remains of a number of shipwrecks. In the late 1800s and early 1900s, a variety of ships sank in those waters.

The Thomas Wilson
Built in the winter of 1891-92, this ship set sail the following spring. It was a whaleback steamship that was used to haul grain, iron ore and lumber.

The Thomas Wilson sank in June 1902 in a collision outside the Duluth, Minnesota, harbor. Because of this crash, the harbor came up with some ways to make the waters around it a little safer. The ship is in 70 feet of water.

Madeira
The Madeira was lost in a very bad storm and was broken in many pieces, which have gone to the bottom of the lake. Twenty ships were wrecked in this storm in 1905. Partly because of the loss of the Madeira and the other ships, the Split Rock Lighthouse was built to help guide ships during storms.

This ship was a money-saving way to carry grain, lumber and iron ore throughout the Great Lakes. It was built in Chicago in 1900 to carry large loads.

To find out more about sunken ships and to see pictures of them, visit the Minnesota Historical Society's Web site at <http://www.mnhs.org/places/nationalregister/shipwrecks/ship.html>.

FIND THE TWINS

WHICH TWO ARE EXACTLY ALIKE?

ANSWER: THREE AND FIVE

Answers